CONSTRUCTION BULLETIN

PUBLISHED IN THE INTERESTS OF REAL ESTATE ANALYST SUBSCRIBERS BY

ROY WENZLICK & CO.

Real Estate Economists, Appraisers and Counselors

Volume XXII

APRIL 17 1953

Number 15

Copyright 1953 by ROY WENZLICK & CO. -Saint Louis

RESIDENTIAL CONSTRUCTION IN 1952

LAST year saw the second largest volume of residential construction in the country's history. Therefore, the map on page 126 is rather surprising because it shows that 60% of the 140 principal metropolitan areas built fewer homes in 1952 than in 1951. These areas where home building declined were scattered over the entire country, but their biggest concentration was east of the Mississippi and north of the Ohio Rivers.

The rate of home building was highest in metropolitan areas with populations ranging from 200,000 to 1,000,000. The larger areas (population of over 1,000,000) and the smaller areas (population 50,000 to 200,000) both built at a lower rate. This is shown by the chart below.

The figures below show the total number of housing starts from 1944 to 1952 in all of the communities making up the 140 metropolitan areas covered by this report.

1944	1945	1946	1947	1948	1949	1950	1951	1952
103,996	130,414	333,847	405,205	440,310	533,887	743,342	516,350	552,131

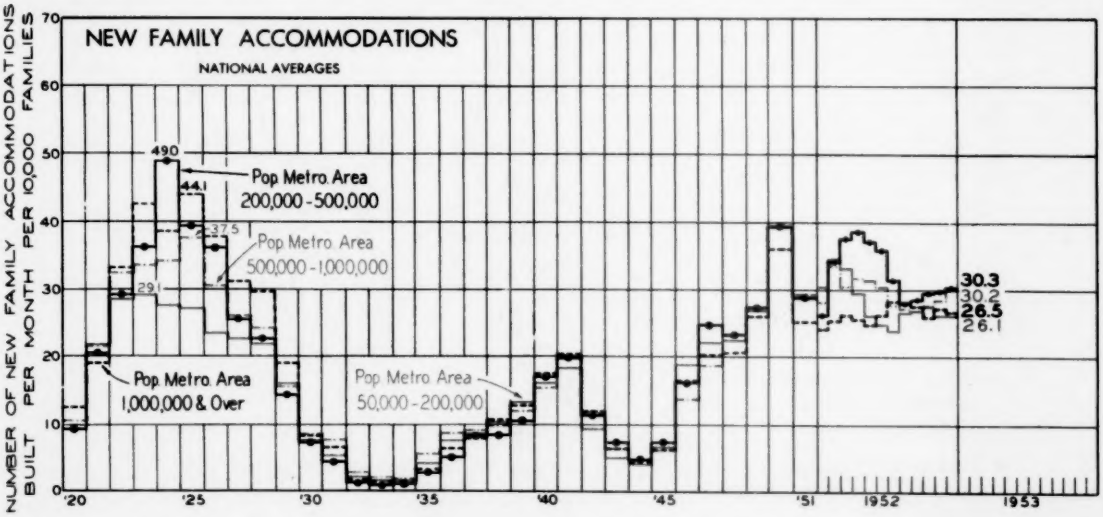

Residential building in all metropolitan areas of the United States as defined by the 1940 Census is charted on the following pages. The 140 areas include all areas in which the central city has a population of more than 50,000.

In each city all suburbs, incorporated and unincorporated, have been contacted, and in all except fourteen it has been possible to include practically all of the suburbs within the metropolitan area. For example, the New York City figure includes the building in 305 suburban communities; Philadelphia, 154; Pittsburgh, 157; Chicago, 99; and Detroit, 65. In all, more than 2200 communities are represented on these charts.

On the charts the figures are expressed as the number of new family units provided per 10,000 families in each metropolitan area. In this computation, a single-family dwelling counts one, a two-family dwelling counts two, and a twenty-four family apartment counts twenty-four. Recently, all Federally subsidized slum clearance and war housing projects have been included, as have buildings privately built and financed with government loans.

The blue italicized numerals on each chart give the number of new family accommodations built in the last three months for which figures are available; these are actual figures and are not adjusted for the number of families. The red italicized numerals give the corresponding figures for the corresponding period of a year ago.

It should be noticed that separate averages (medians) have been used for four groupings of metropolitan areas. The average number of new family accommodations built per month per 10,000 families is shown from 1920 to the present for metropolitan areas having from 50,000 to 200,000 people (the solid red line); for areas having from 200,000 to 500,000 people (the beaded red line); for areas having from 500,000 to 1,000,000 people (the dash-dot line); and for those areas having a population of over 1,000,000 (the dashed red line). Eighty areas fall into the first category; thirty-eight into the second; and eleven each into the third and fourth.

On each area chart is shown in red the national average for areas in its grouping in contrast to the blue line, which shows the figures for the specific area. The averages used on the area charts are medians. A median average is found by arranging the data in order of size and selecting the amount at the midpoint. Because a median average thus eliminates the influence of the two extremes, it gives a very good picture of the typical area in each group.

On the chart on page 381 we have also shown national averages for each of the groupings of metropolitan areas - (1) 50,000 to 200,000 population; (2) 200,000 to 500,000 population; (3) 500,000 to 1,000,000 population; and (4) 1,000,000 population and over. These averages should more properly be called arithmetic means. An arithmetic mean is obtained by adding the amounts of all the items and then dividing by the number of items. It will be noticed that the arithmetic mean, being influenced by areas with a greatly accelerated rate of new building, is above the median average of each of the groupings. The arithmetic means are given for each grouping in order that a comparison of new building on a volume basis may be made.

CHANGES IN VOLUME OF RESIDENTIAL CONSTRUCTION
1952 COMPARED WITH 1951

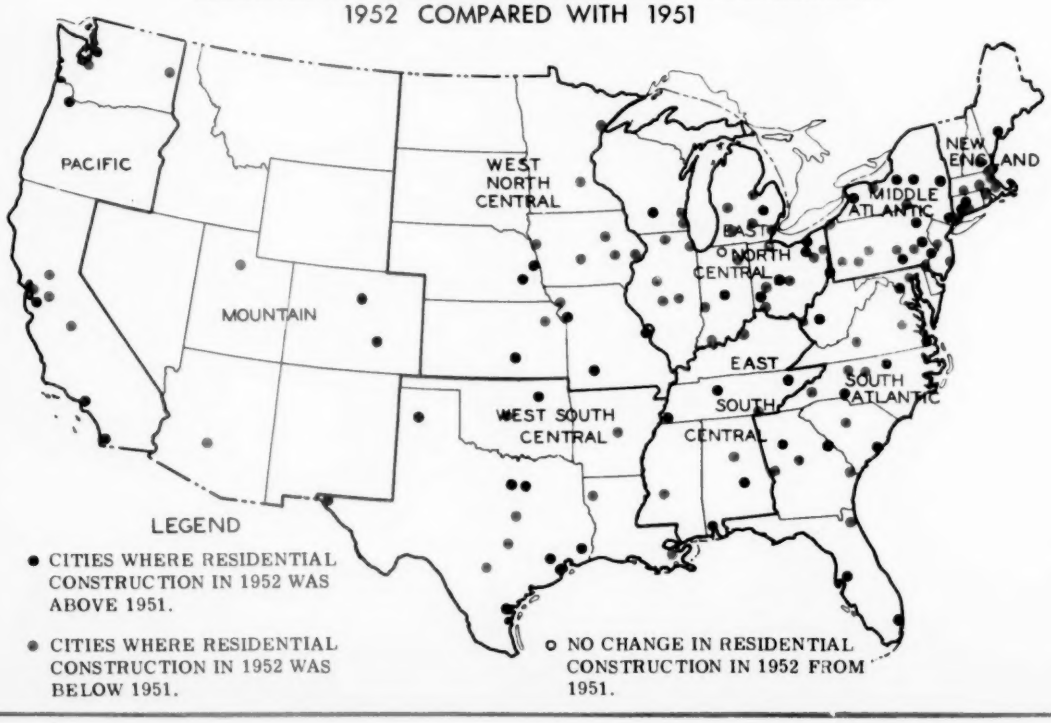

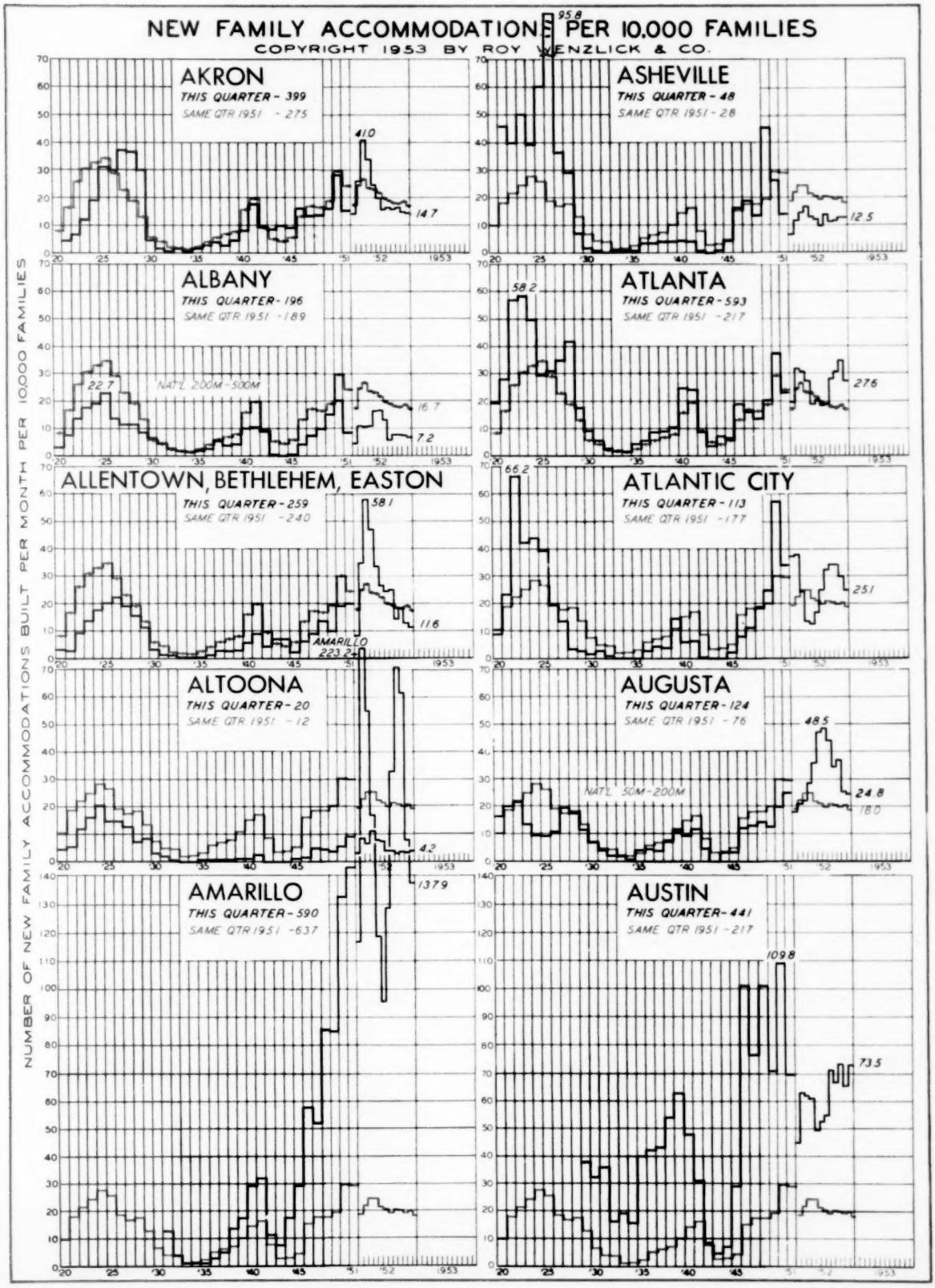
NEW FAMILY ACCOMMODATIONS PER 10,000 FAMILIES
COPYRIGHT 1953 BY ROY WENZLICK & CO.
NUMBER OF NEW FAMILY ACCOMMODATIONS BUILT PER MONTH PER 10,000 FAMILIES
AKRON
THIS QUARTER - 399
SAME QTR 1951 - 275
410
147
ASHEVILLE
THIS QUARTER - 48
SAME QTR 1951 - 28
95.8
12.5
ALBANY
THIS QUARTER - 196
SAME QTR 1951 - 189
22.7
NAT'L 200M-500M
16.7
7.2
ATLANTA
THIS QUARTER - 593
SAME QTR 1951 - 217
58.2
27.6
ALLENTOWN, BETHLEHEM, EASTON
THIS QUARTER - 259
SAME QTR 1951 - 240
58.1
11.6
ATLANTIC CITY
THIS QUARTER - 113
SAME QTR 1951 - 177
66.2
25.1
ALTOONA
THIS QUARTER - 20
SAME QTR 1951 - 12
4.2
AMARILLO
223.2
AUGUSTA
THIS QUARTER - 124
SAME QTR 1951 - 76
48.5
NAT'L 50M-200M
24.8
18.0
AMARILLO
THIS QUARTER - 590
SAME QTR 1951 - 637
137.9
AUSTIN
THIS QUARTER - 441
SAME QTR 1951 - 217
109.8
73.5
'20
'25
'30
'35
'40
'45
'51
'52
1953

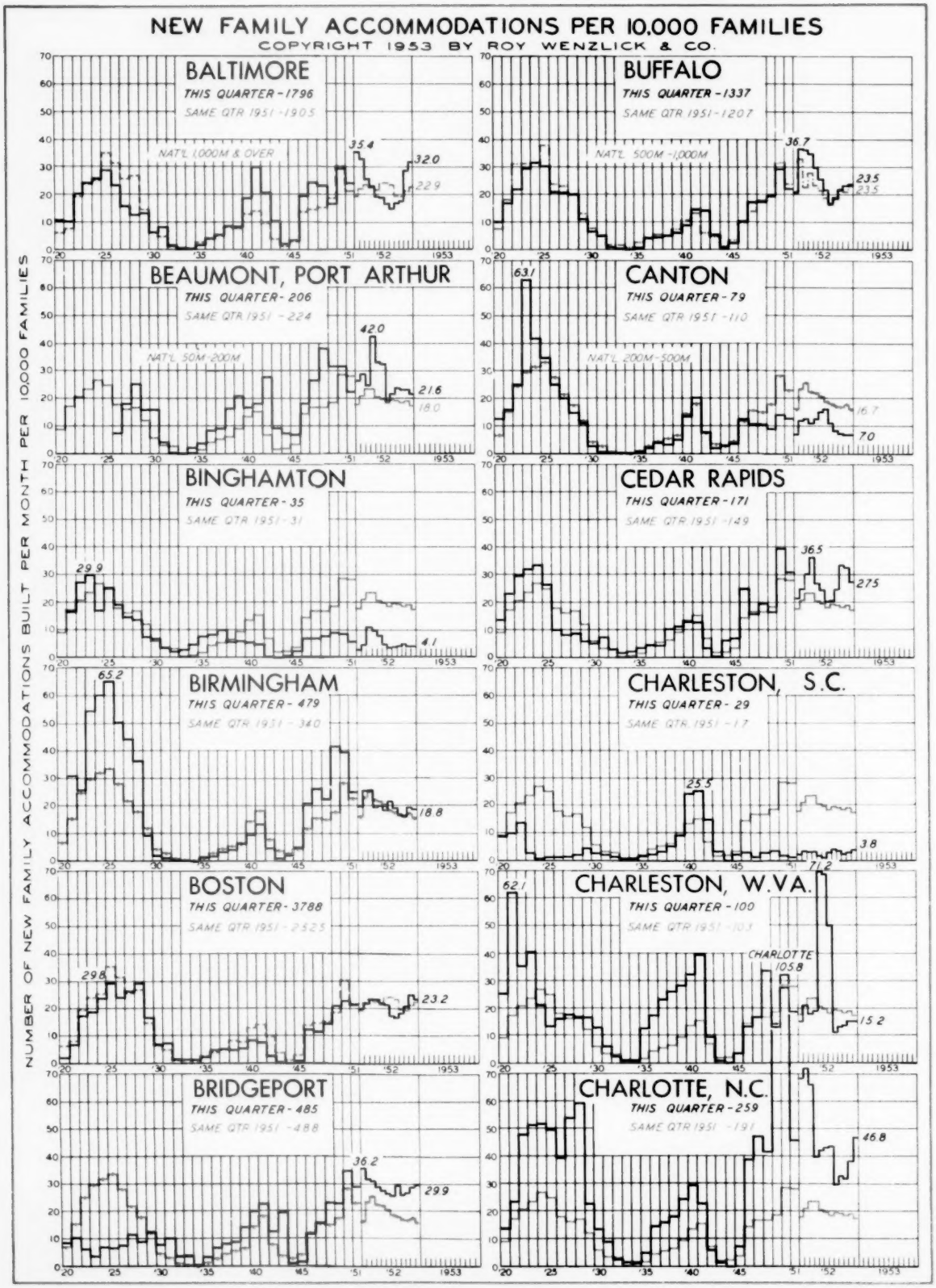
NEW FAMILY ACCOMMODATIONS PER 10,000 FAMILIES
COPYRIGHT 1953 BY ROY WENZLICK & CO.
NUMBER OF NEW FAMILY ACCOMMODATIONS BUILT PER MONTH PER 10,000 FAMILIES
BALTIMORE
THIS QUARTER - 179.6
SAME QTR 1951 - 190.5
NAT'L 1,000M & OVER
35.4
32.0
22.9
BUFFALO
THIS QUARTER - 133.7
SAME QTR 1951 - 120.7
NAT'L 500M - 1,000M
36.7
23.5
23.5
BEAUMONT, PORT ARTHUR
THIS QUARTER - 20.6
SAME QTR 1951 - 22.4
NAT'L 50M - 200M
42.0
21.6
18.0
CANTON
THIS QUARTER - 7.9
SAME QTR 1951 - 11.0
NAT'L 200M - 500M
63.1
16.7
7.0
BINGHAMTON
THIS QUARTER - 3.5
SAME QTR 1951 - 3.1
29.9
4.1
CEDAR RAPIDS
THIS QUARTER - 17.1
SAME QTR 1951 - 14.9
36.5
27.5
BIRMINGHAM
THIS QUARTER - 47.9
SAME QTR 1951 - 34.0
65.2
18.8
CHARLESTON, S.C.
THIS QUARTER - 2.9
SAME QTR 1951 - 1.7
25.5
3.8
BOSTON
THIS QUARTER - 378.8
SAME QTR 1951 - 252.5
29.8
23.2
CHARLESTON, W.VA.
THIS QUARTER - 10.0
SAME QTR 1951 - 10.3
62.1
71.2
CHARLOTTE
105.8
15.2
BRIDGEPORT
THIS QUARTER - 48.5
SAME QTR 1951 - 48.8
36.2
29.9
CHARLOTTE, N.C.
THIS QUARTER - 25.9
SAME QTR 1951 - 19.1
46.8
'20 '25 '30 '35 '40 '45 '51 '52 1953

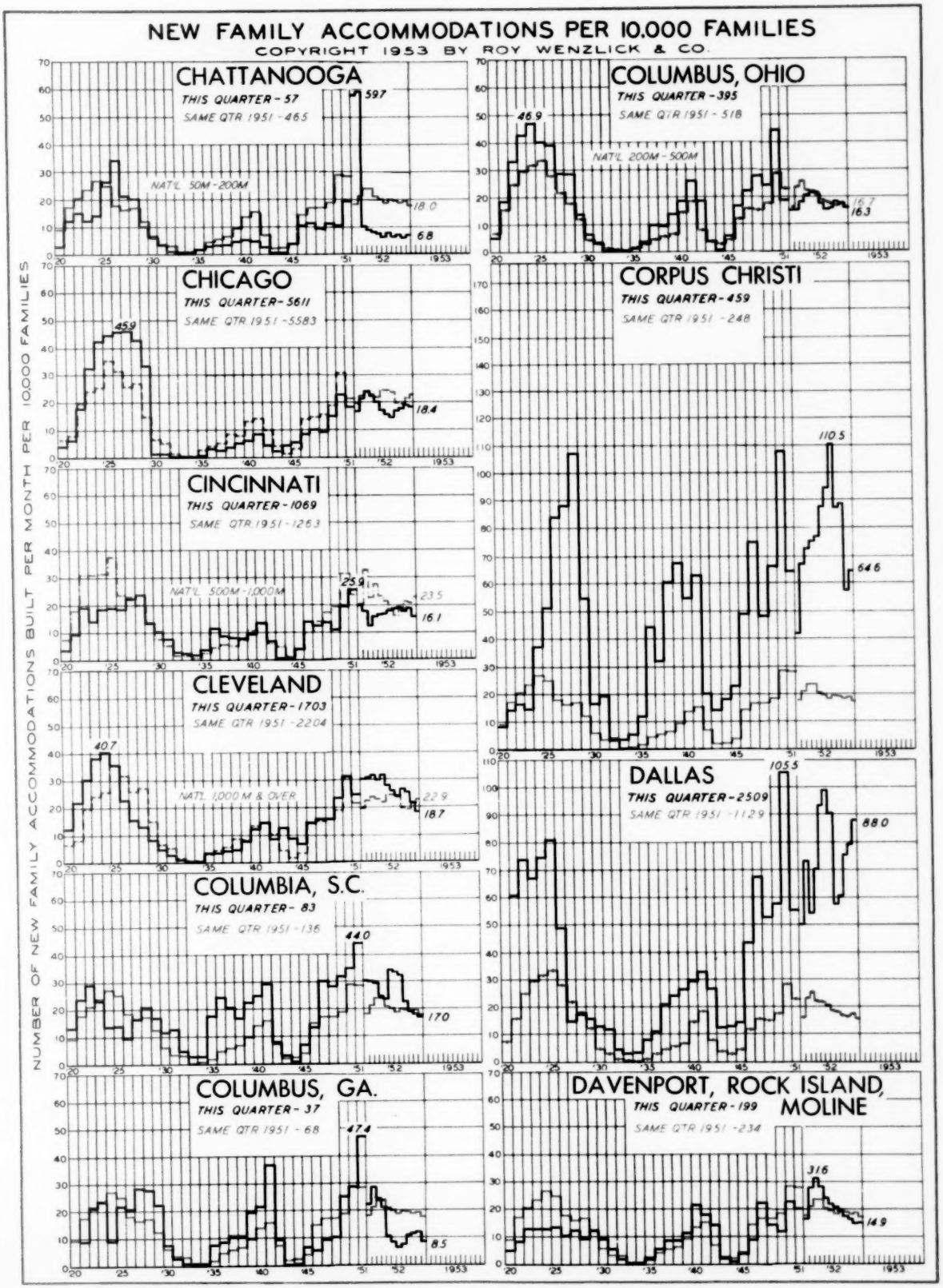
NEW FAMILY ACCOMMODATIONS PER 10,000 FAMILIES
COPYRIGHT 1953 BY ROY WENZLICK & CO.
NUMBER OF NEW FAMILY ACCOMMODATIONS BUILT PER MONTH PER 10,000 FAMILIES
CHATTANOOGA
THIS QUARTER - 57
SAME QTR 1951 - 465
NAT'L 50M-200M
597
18.0
6.8
COLUMBUS, OHIO
THIS QUARTER - 395
SAME QTR 1951 - 518
NAT'L 200M-500M
46.9
16.7
16.3
CHICAGO
THIS QUARTER - 5611
SAME QTR 1951 - 5583
45.9
18.4
CORPUS CHRISTI
THIS QUARTER - 459
SAME QTR 1951 - 248
110.5
64.6
CINCINNATI
THIS QUARTER - 1069
SAME QTR 1951 - 1263
NAT'L 500M-1,000M
25.9
23.5
16.1
CLEVELAND
THIS QUARTER - 1703
SAME QTR 1951 - 2204
NAT'L 1,000M & OVER
40.7
22.9
18.7
DALLAS
THIS QUARTER - 2509
SAME QTR 1951 - 1129
105.5
88.0
COLUMBIA, S.C.
THIS QUARTER - 83
SAME QTR 1951 - 136
44.0
17.0
COLUMBUS, GA.
THIS QUARTER - 37
SAME QTR 1951 - 68
47.4
8.5
DAVENPORT, ROCK ISLAND, MOLINE
THIS QUARTER - 199
SAME QTR 1951 - 234
31.6
14.9
'20 '25 '30 '35 '40 '45 '51 '52 1953

NEW FAMILY ACCOMMODATIONS PER 10,000 FAMILIES

COPYRIGHT 1953 BY ROY WENZLICK & CO.

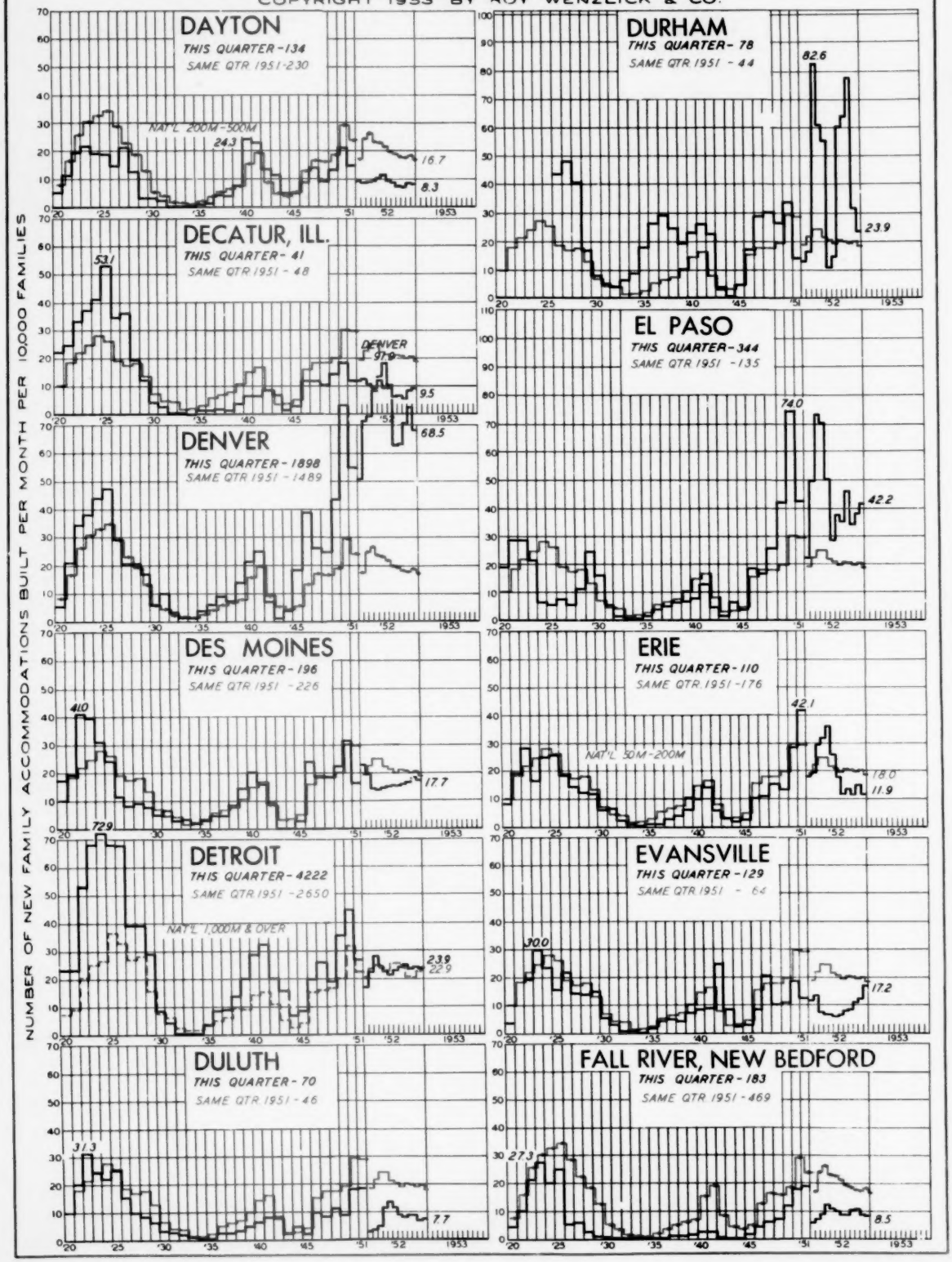

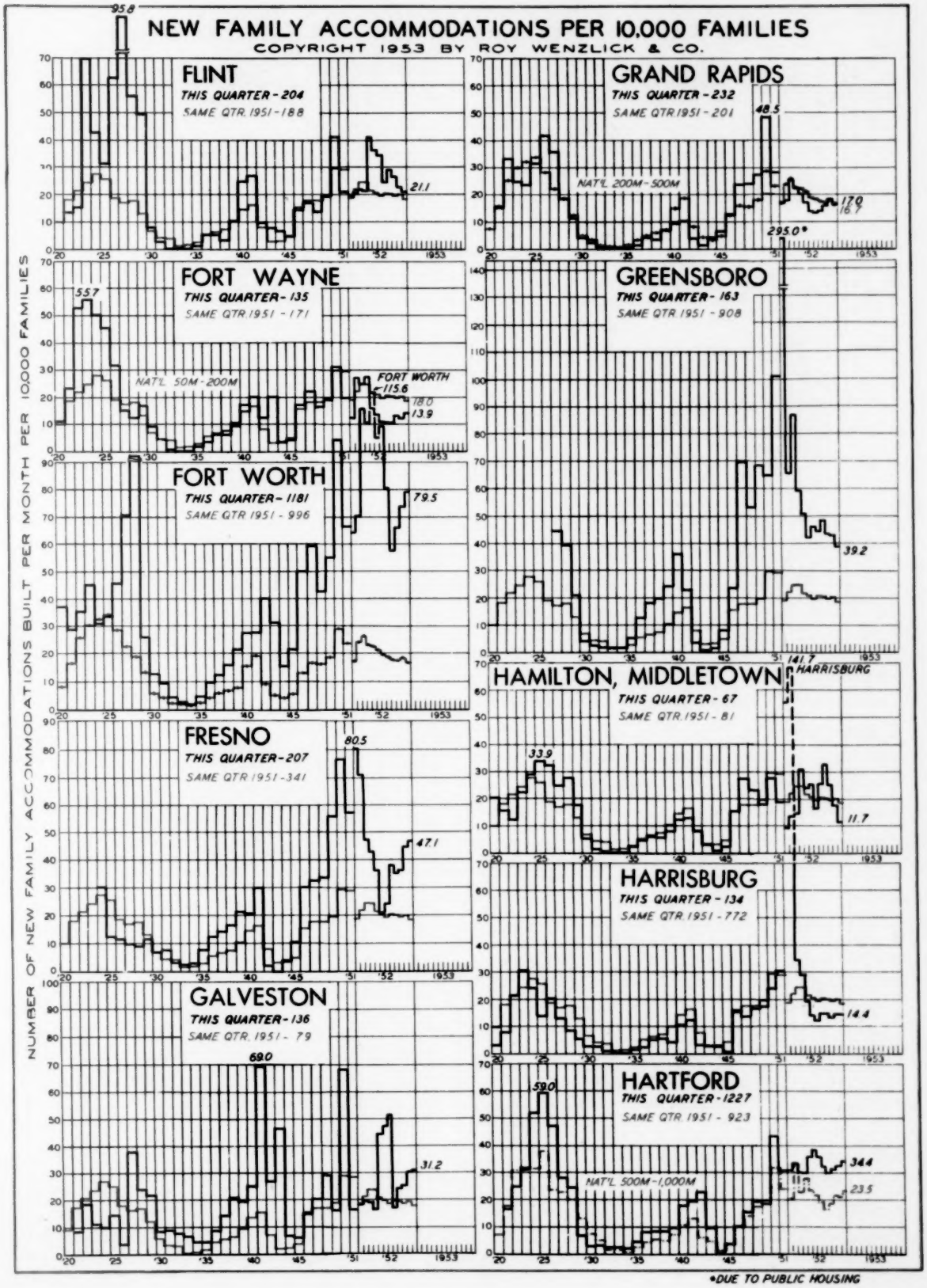
NEW FAMILY ACCOMMODATIONS PER 10,000 FAMILIES
COPYRIGHT 1953 BY ROY WENZLICK & CO.
NUMBER OF NEW FAMILY ACCOMMODATIONS BUILT PER MONTH PER 10,000 FAMILIES
FLINT
THIS QUARTER - 204
SAME QTR. 1951 - 188
95.8
21.1
GRAND RAPIDS
THIS QUARTER - 232
SAME QTR. 1951 - 201
48.5
NAT'L 200M - 500M
17.0
16.7
295.0*
FORT WAYNE
THIS QUARTER - 135
SAME QTR. 1951 - 171
55.7
NAT'L 50M - 200M
FORT WORTH
115.6
18.0
13.9
GREENSBORO
THIS QUARTER - 163
SAME QTR. 1951 - 908
39.2
FORT WORTH
THIS QUARTER - 1181
SAME QTR. 1951 - 996
79.5
HAMILTON, MIDDLETOWN
THIS QUARTER - 67
SAME QTR. 1951 - 81
33.9
11.7
HARRISBURG
141.7
FRESNO
THIS QUARTER - 207
SAME QTR. 1951 - 341
80.5
47.1
HARRISBURG
THIS QUARTER - 134
SAME QTR. 1951 - 772
14.4
GALVESTON
THIS QUARTER - 136
SAME QTR. 1951 - 79
69.0
31.2
HARTFORD
THIS QUARTER - 1227
SAME QTR. 1951 - 923
59.0
NAT'L 500M - 1,000M
34.4
23.5
*DUE TO PUBLIC HOUSING

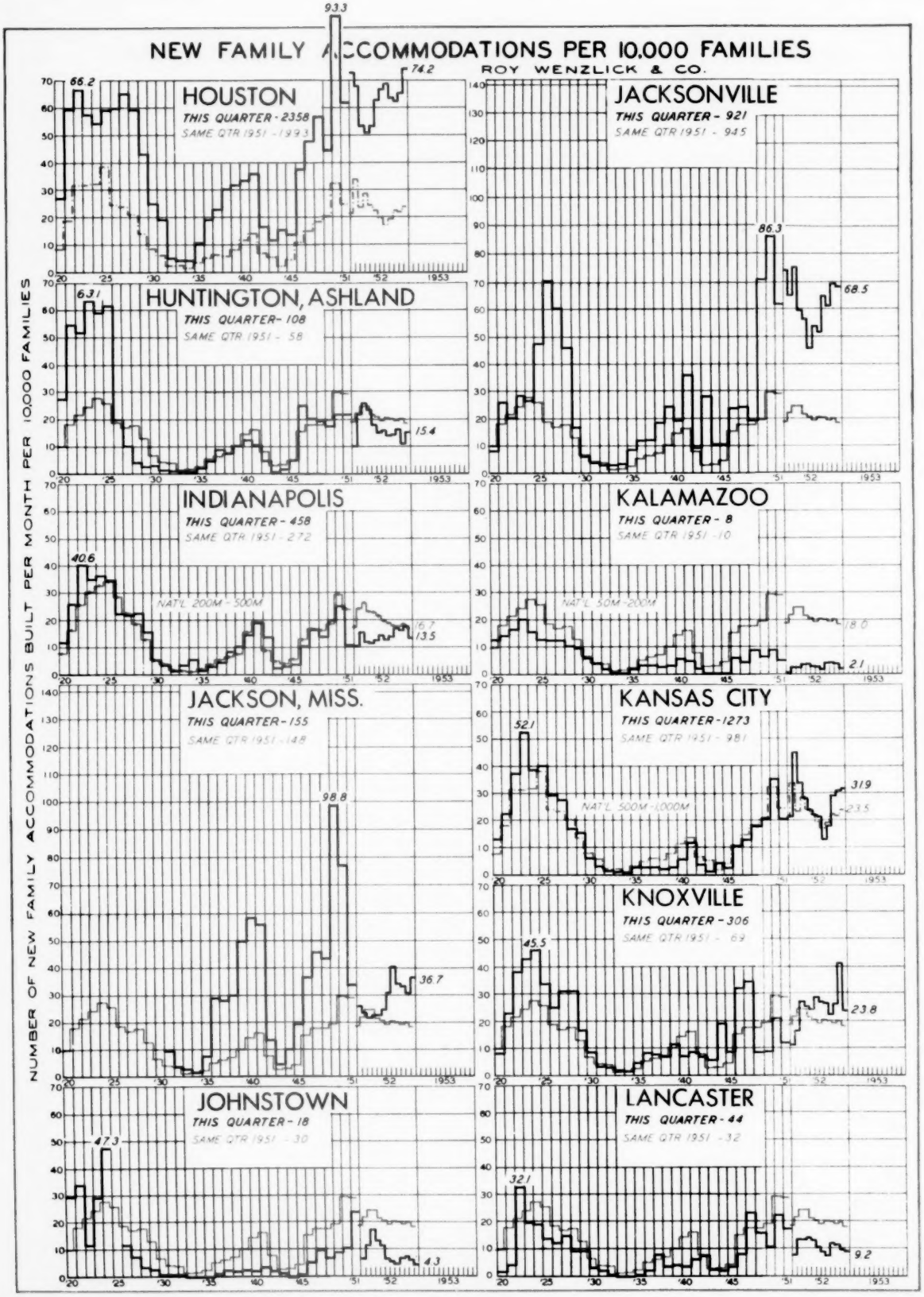
NEW FAMILY ACCOMMODATIONS PER 10,000 FAMILIES
ROY WENZLICK & CO.
NUMBER OF NEW FAMILY ACCOMMODATIONS BUILT PER MONTH PER 10,000 FAMILIES
HOUSTON
THIS QUARTER - 2358
SAME QTR 1951 - 1993
66.2
93.3
74.2
HUNTINGTON, ASHLAND
THIS QUARTER - 108
SAME QTR 1951 - 58
63.1
15.4
JACKSONVILLE
THIS QUARTER - 921
SAME QTR 1951 - 945
86.3
68.5
INDIANAPOLIS
THIS QUARTER - 458
SAME QTR 1951 - 272
40.6
NAT'L 200M - 500M
16.7
13.5
KALAMAZOO
THIS QUARTER - 8
SAME QTR 1951 - 10
NAT'L 50M - 200M
18.0
2.1
JACKSON, MISS.
THIS QUARTER - 155
SAME QTR 1951 - 148
98.8
36.7
KANSAS CITY
THIS QUARTER - 1273
SAME QTR 1951 - 981
52.1
NAT'L 500M - 1,000M
31.9
23.5
KNOXVILLE
THIS QUARTER - 306
SAME QTR 1951 - 69
45.5
23.8
JOHNSTOWN
THIS QUARTER - 18
SAME QTR 1951 - 30
47.3
4.3
LANCASTER
THIS QUARTER - 44
SAME QTR 1951 - 32
32.1
9.2
'20
'25
'30
'35
'40
'45
'51
'52
1953

NEW FAMILY ACCOMMODATIONS PER 10,000 FAMILIES

COPYRIGHT 1953 BY ROY WENZLICK & CO.

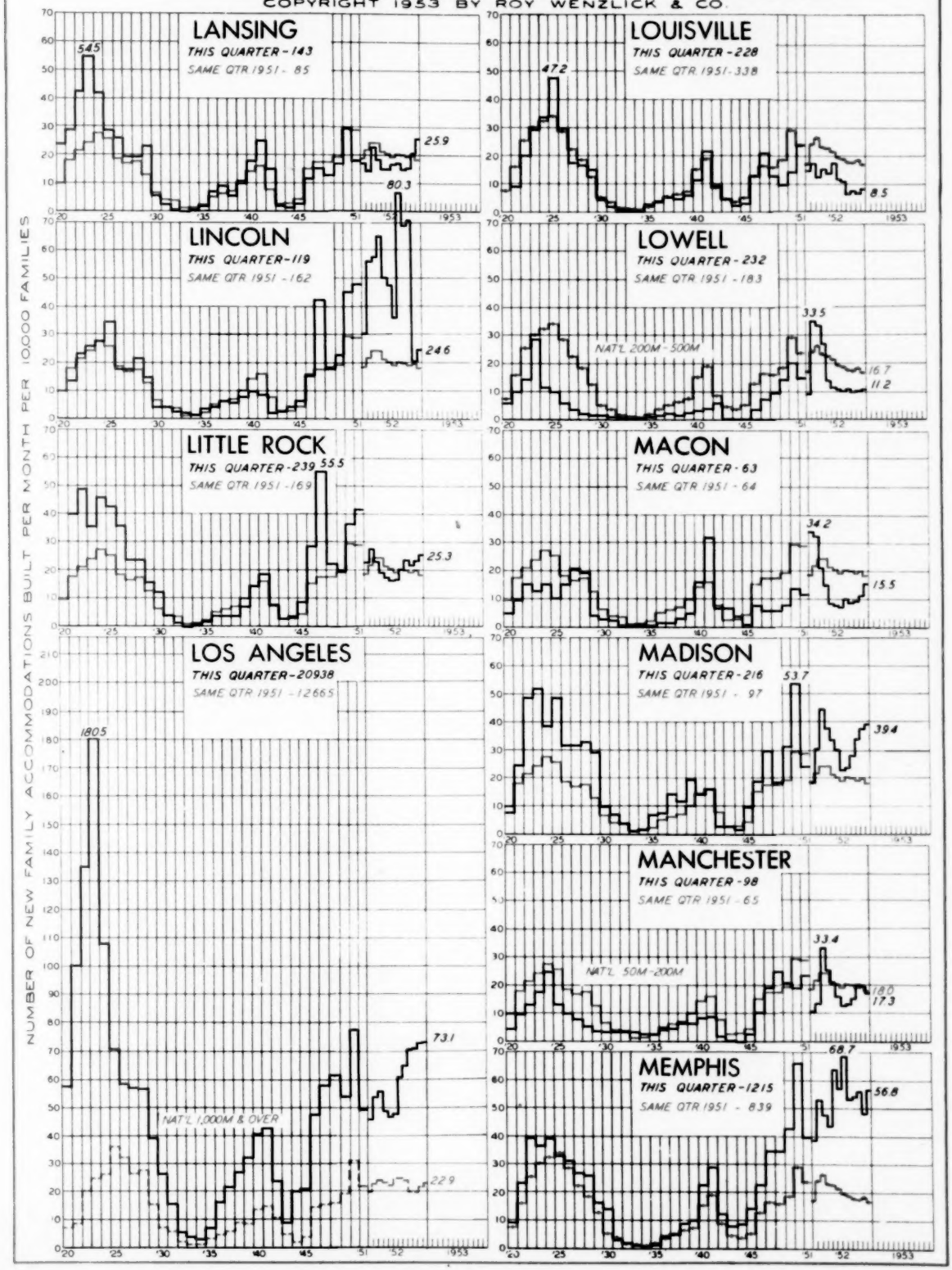

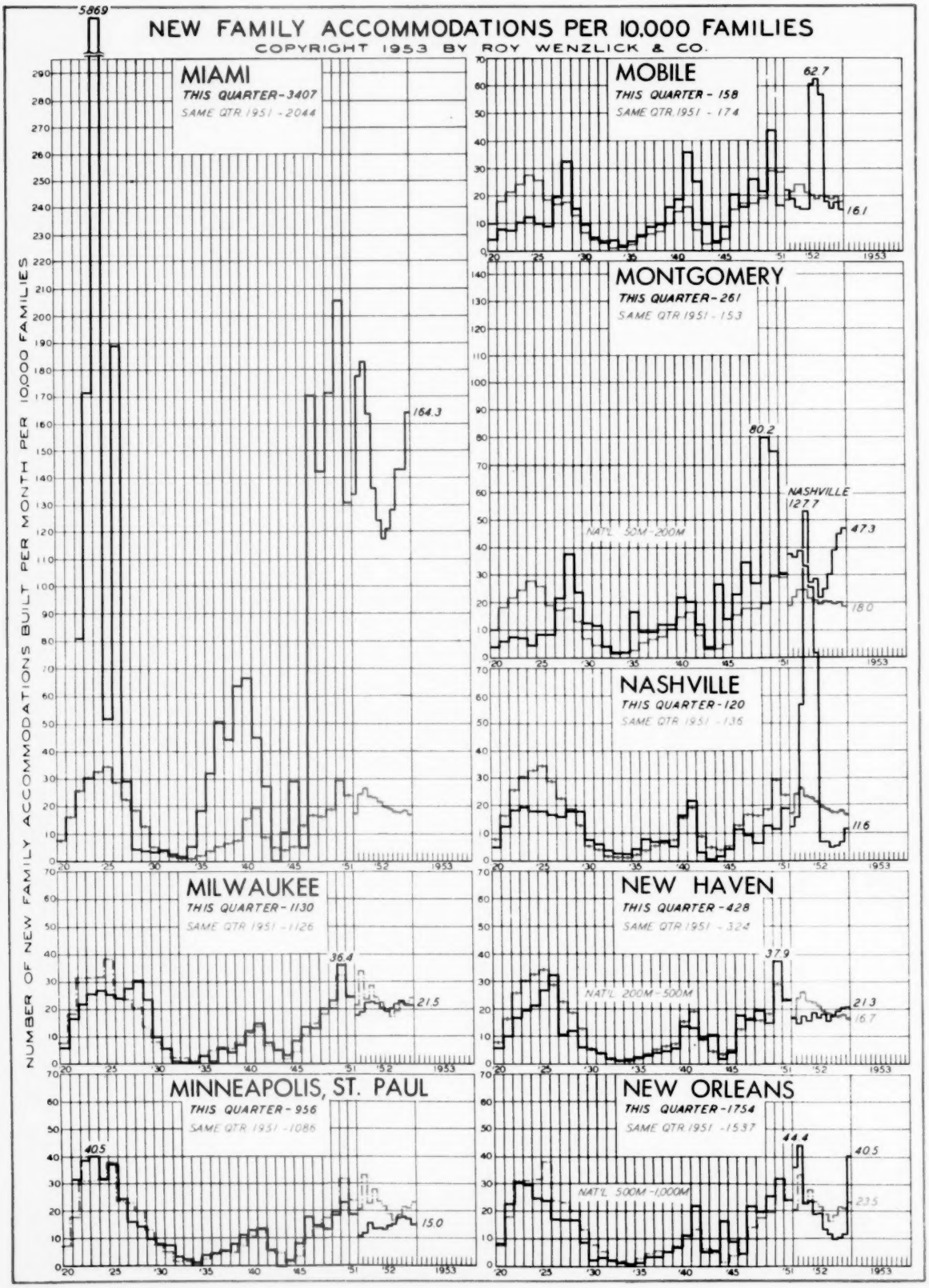
NEW FAMILY ACCOMMODATIONS PER 10,000 FAMILIES
COPYRIGHT 1953 BY ROY WENZLICK & CO.
NUMBER OF NEW FAMILY ACCOMMODATIONS BUILT PER MONTH PER 10,000 FAMILIES
MIAMI
THIS QUARTER-3407
SAME QTR.1951 -2044
5869
164.3
MOBILE
THIS QUARTER - 158
SAME QTR.1951 - 174
62.7
16.1
MONTGOMERY
THIS QUARTER-261
SAME QTR.1951 - 153
80.2
NASHVILLE
127.7
47.3
NAT'L 50M-200M
18.0
NASHVILLE
THIS QUARTER-120
SAME QTR.1951 -136
116
MILWAUKEE
THIS QUARTER-1130
SAME QTR.1951 -1126
36.4
21.5
NEW HAVEN
THIS QUARTER-428
SAME QTR.1951 - 324
37.9
NAT'L 200M-500M
21.3
16.7
MINNEAPOLIS, ST. PAUL
THIS QUARTER-956
SAME QTR.1951 -1086
40.5
15.0
NEW ORLEANS
THIS QUARTER-1754
SAME QTR.1951 -1537
44.4
40.5
NAT'L 500M-1,000M
23.5
'20
'25
'30
'35
'40
'45
'51
'52
1953

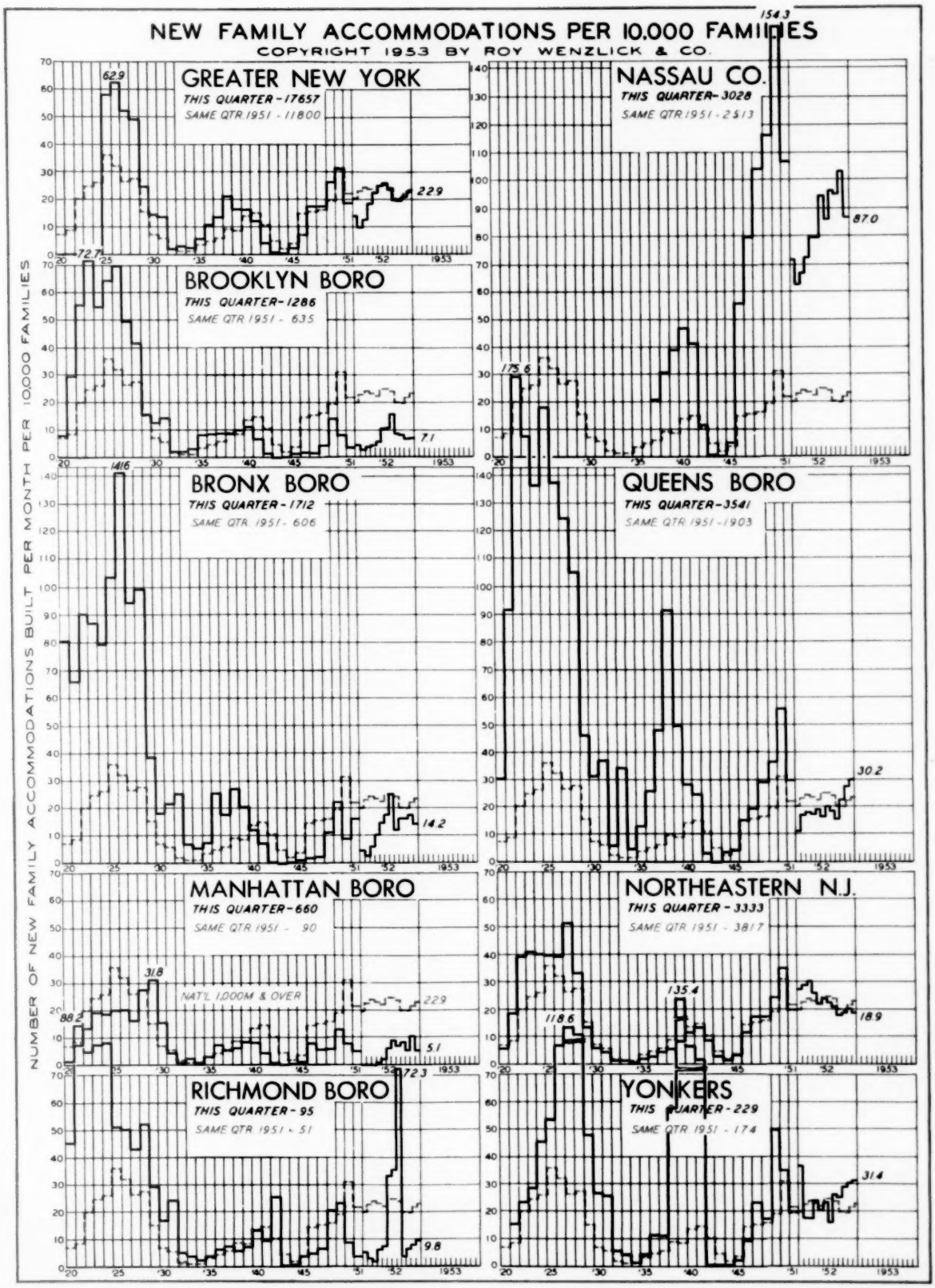
NEW FAMILY ACCOMMODATIONS PER 10,000 FAMILIES
COPYRIGHT 1953 BY ROY WENZLICK & CO.
NUMBER OF NEW FAMILY ACCOMMODATIONS BUILT PER MONTH PER 10,000 FAMILIES
GREATER NEW YORK
THIS QUARTER-17657
SAME QTR 1951 - 11800
62.9
72.7
22.9
NASSAU CO.
THIS QUARTER-3028
SAME QTR 1951 - 2513
154.3
175.6
87.0
BROOKLYN BORO
THIS QUARTER-1286
SAME QTR 1951 - 635
7.1
BRONX BORO
THIS QUARTER-1712
SAME QTR 1951 - 606
141.6
14.2
QUEENS BORO
THIS QUARTER-3541
SAME QTR 1951 - 1903
30.2
MANHATTAN BORO
THIS QUARTER-660
SAME QTR 1951 - 90
NAT'L 1,000M & OVER
31.8
88.2
22.9
5.1
NORTHEASTERN N.J.
THIS QUARTER - 3333
SAME QTR 1951 - 3817
118.6
135.4
18.9
RICHMOND BORO
THIS QUARTER - 95
SAME QTR 1951 - 51
72.3
9.8
YONKERS
THIS QUARTER - 229
SAME QTR 1951 - 174
31.4
20
25
30
35
40
45
51
52
1953

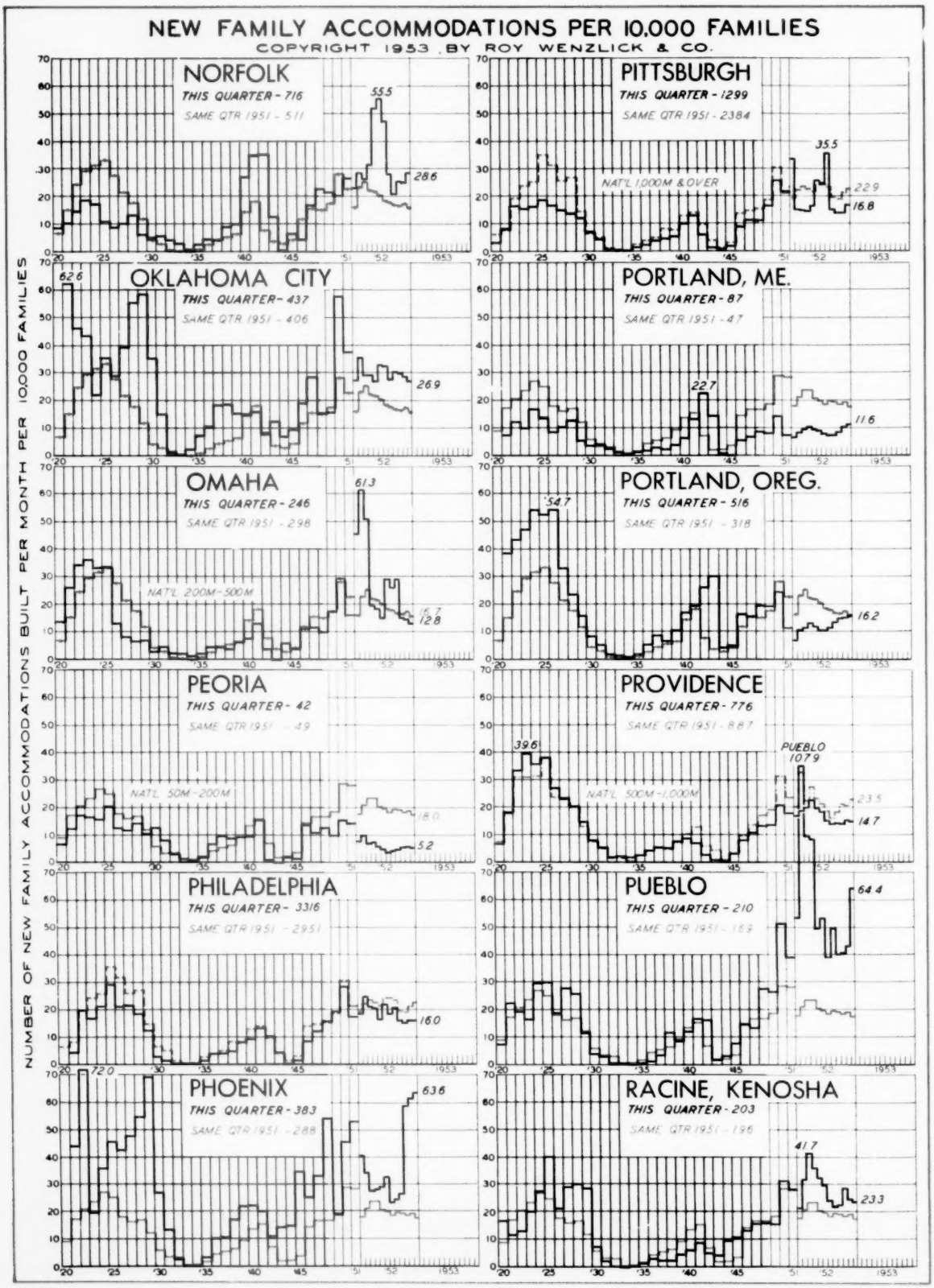
NEW FAMILY ACCOMMODATIONS PER 10,000 FAMILIES
COPYRIGHT 1953 BY ROY WENZLICK & CO.
NUMBER OF NEW FAMILY ACCOMMODATIONS BUILT PER MONTH PER 10,000 FAMILIES
NORFOLK
THIS QUARTER - 716
SAME QTR 1951 - 511
55.5
28.6
PITTSBURGH
THIS QUARTER - 1299
SAME QTR 1951 - 2384
NAT'L 1,000M & OVER
35.5
22.9
16.8
OKLAHOMA CITY
THIS QUARTER - 437
SAME QTR 1951 - 406
62.6
26.9
PORTLAND, ME.
THIS QUARTER - 87
SAME QTR 1951 - 47
22.7
11.6
OMAHA
THIS QUARTER - 246
SAME QTR 1951 - 298
NAT'L 200M-500M
61.3
16.7
12.8
PORTLAND, OREG.
THIS QUARTER - 516
SAME QTR 1951 - 318
54.7
16.2
PEORIA
THIS QUARTER - 42
SAME QTR 1951 - 49
NAT'L 50M-200M
18.0
5.2
PROVIDENCE
THIS QUARTER - 776
SAME QTR 1951 - 887
NAT'L 500M-1,000M
39.6
PUEBLO
107.9
23.5
14.7
PHILADELPHIA
THIS QUARTER - 3316
SAME QTR 1951 - 2951
16.0
PUEBLO
THIS QUARTER - 210
SAME QTR 1951 - 169
64.4
PHOENIX
THIS QUARTER - 383
SAME QTR 1951 - 288
72.0
63.6
RACINE, KENOSHA
THIS QUARTER - 203
SAME QTR 1951 - 196
41.7
23.3
'20 '25 '30 '35 '40 '45 '51 '52 1953

NEW FAMILY ACCOMMODATIONS PER 10,000 FAMILIES

COPYRIGHT 1953 BY ROY WENZLICK & CO.

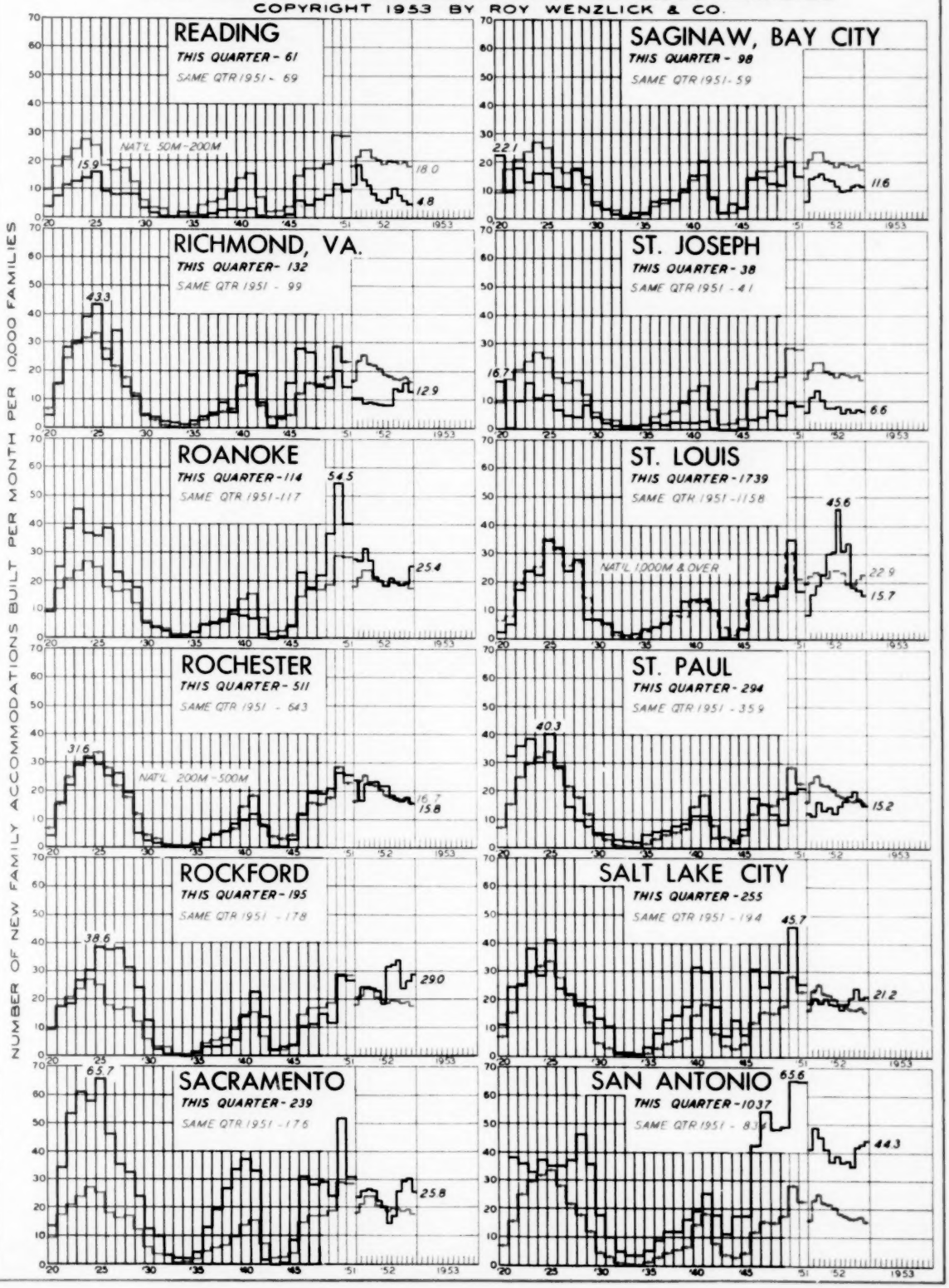

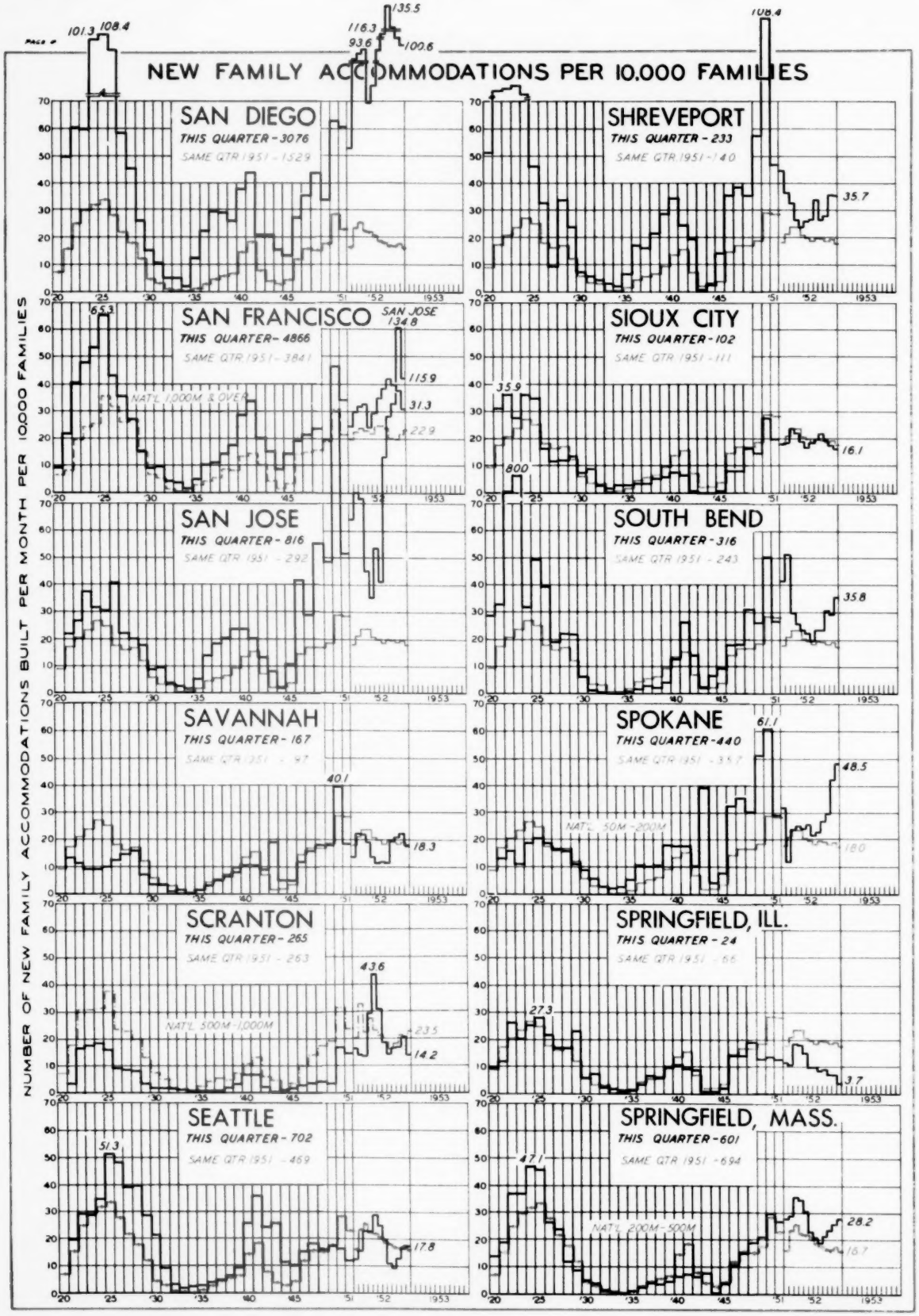
NEW FAMILY ACCOMMODATIONS PER 10,000 FAMILIES
NUMBER OF NEW FAMILY ACCOMMODATIONS BUILT PER MONTH PER 10,000 FAMILIES
SAN DIEGO
THIS QUARTER - 3076
SAME QTR 1951 - 1529
101.3
108.4
116.3
93.6
135.5
100.6
SHREVEPORT
THIS QUARTER - 233
SAME QTR 1951 - 140
108.4
35.7
SAN FRANCISCO
THIS QUARTER - 4866
SAME QTR 1951 - 3841
NAT'L 1,000M & OVER
65.3
SAN JOSE
134.8
115.9
31.3
22.9
SIOUX CITY
THIS QUARTER - 102
SAME QTR 1951 - 111
35.9
16.1
80.0
SAN JOSE
THIS QUARTER - 816
SAME QTR 1951 - 292
SOUTH BEND
THIS QUARTER - 316
SAME QTR 1951 - 243
35.8
SAVANNAH
THIS QUARTER - 167
SAME QTR 1951 - 87
40.1
18.3
SPOKANE
THIS QUARTER - 440
SAME QTR 1951 - 35.7
NAT'L 50M - 200M
61.1
48.5
18.0
SCRANTON
THIS QUARTER - 265
SAME QTR 1951 - 263
NAT'L 500M - 1,000M
43.6
23.5
14.2
SPRINGFIELD, ILL.
THIS QUARTER - 24
SAME QTR 1951 - 66
27.3
3.7
SEATTLE
THIS QUARTER - 702
SAME QTR 1951 - 469
51.3
17.8
SPRINGFIELD, MASS.
THIS QUARTER - 601
SAME QTR 1951 - 694
NAT'L 200M - 500M
47.1
28.2
16.7
'20
'25
'30
'35
'40
'45
'51
'52
1953

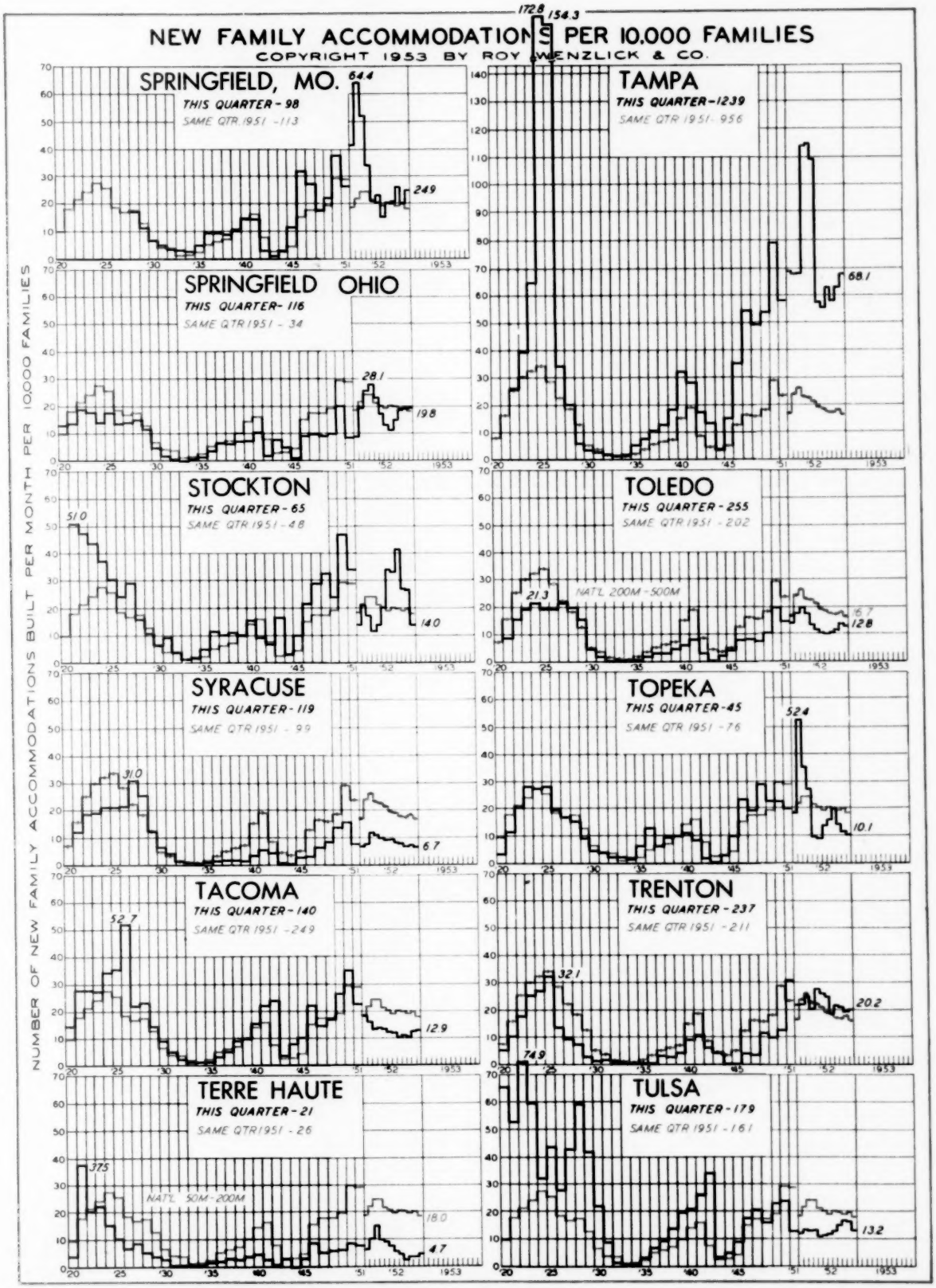
NEW FAMILY ACCOMMODATIONS PER 10,000 FAMILIES
COPYRIGHT 1953 BY ROY WENZLICK & CO.
NUMBER OF NEW FAMILY ACCOMMODATIONS BUILT PER MONTH PER 10,000 FAMILIES
SPRINGFIELD, MO.
THIS QUARTER - 98
SAME QTR. 1951 - 113
644
249
SPRINGFIELD OHIO
THIS QUARTER - 116
SAME QTR 1951 - 34
281
198
STOCKTON
THIS QUARTER - 65
SAME QTR 1951 - 48
510
140
SYRACUSE
THIS QUARTER - 119
SAME QTR 1951 - 99
310
67
TACOMA
THIS QUARTER - 140
SAME QTR 1951 - 249
527
129
TERRE HAUTE
THIS QUARTER - 21
SAME QTR 1951 - 26
375
NATL 50M-200M
180
47
TAMPA
THIS QUARTER - 1239
SAME QTR 1951 - 956
1728
1543
681
TOLEDO
THIS QUARTER - 255
SAME QTR 1951 - 202
213
NATL 200M-500M
67
128
TOPEKA
THIS QUARTER - 45
SAME QTR 1951 - 76
524
101
TRENTON
THIS QUARTER - 237
SAME QTR 1951 - 211
321
202
749
TULSA
THIS QUARTER - 179
SAME QTR 1951 - 161
132
20 25 30 '35 '40 '45 '51 '52 1953

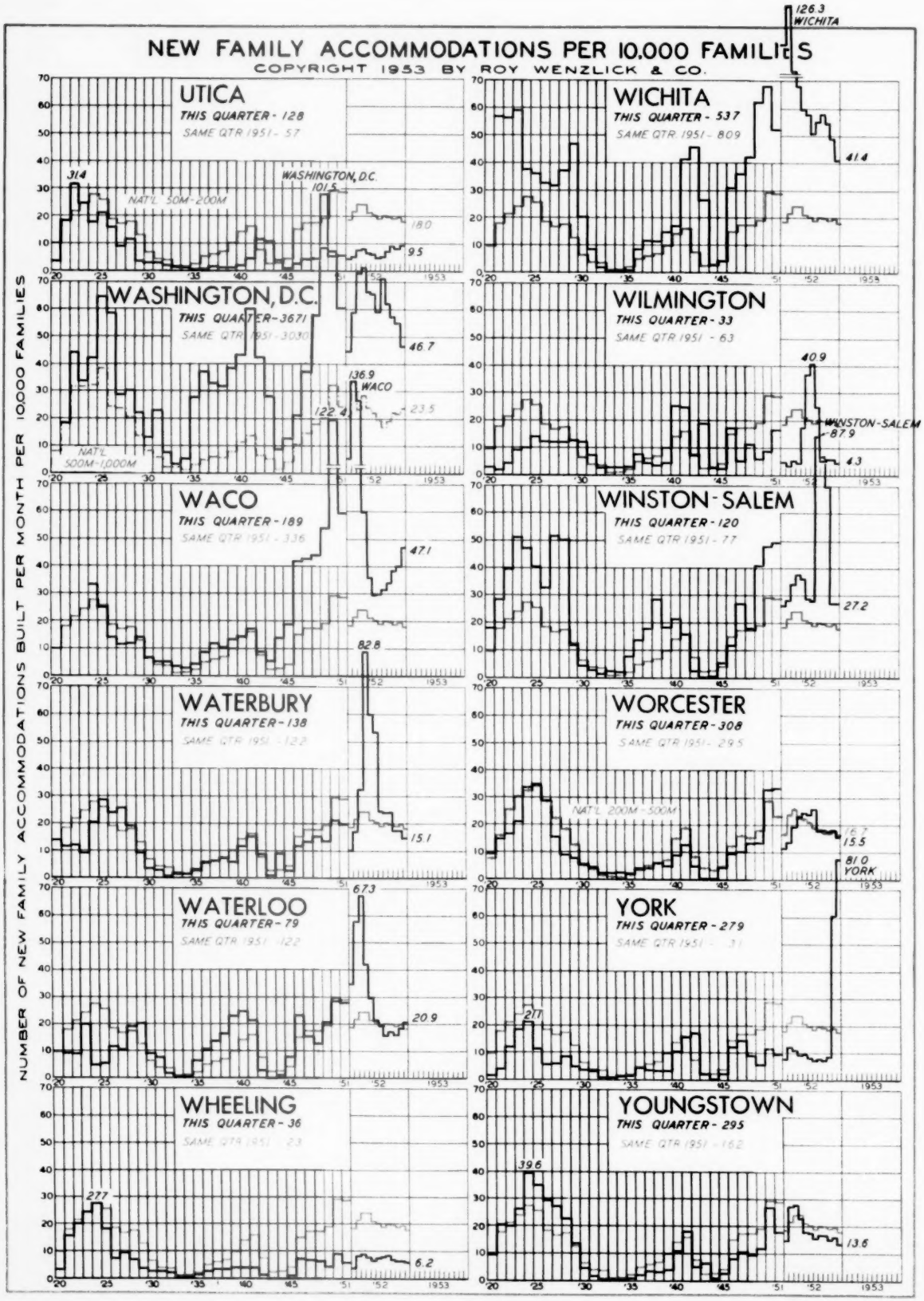
NEW FAMILY ACCOMMODATIONS PER 10,000 FAMILIES
COPYRIGHT 1953 BY ROY WENZLICK & CO.
NUMBER OF NEW FAMILY ACCOMMODATIONS BUILT PER MONTH PER 10,000 FAMILIES
UTICA
THIS QUARTER - 128
SAME QTR 1951 - 57
314
WASHINGTON, D.C.
101.5
NAT'L 50M-200M
18.0
9.5
WICHITA
THIS QUARTER - 537
SAME QTR 1951 - 809
126.3
WICHITA
41.4
WASHINGTON, D.C.
THIS QUARTER-3671
SAME QTR 1951 - 3030
46.7
136.9
WACO
122.4
23.5
NAT'L 500M-1,000M
WILMINGTON
THIS QUARTER - 33
SAME QTR 1951 - 63
40.9
WINSTON-SALEM
87.9
4.3
WACO
THIS QUARTER - 189
SAME QTR 1951 - 336
47.1
82.8
WINSTON-SALEM
THIS QUARTER - 120
SAME QTR 1951 - 77
27.2
WATERBURY
THIS QUARTER - 138
SAME QTR 1951 - 122
15.1
WORCESTER
THIS QUARTER - 308
SAME QTR 1951 - 295
NAT'L 200M-500M
16.7
15.5
81.0
YORK
WATERLOO
THIS QUARTER - 79
SAME QTR 1951 - 122
67.3
20.9
YORK
THIS QUARTER - 279
SAME QTR 1951 - 31
27.1
WHEELING
THIS QUARTER - 36
SAME QTR 1951 - 23
27.7
6.2
YOUNGSTOWN
THIS QUARTER - 295
SAME QTR 1951 - 162
39.6
13.6
'20 '25 '30 '35 '40 '45 '51 '52 1953

	1944	1945	1946	1947	1948	1949	1950	1951	1952
AKRON, OHIO	632	849	1,053	1,004	1,152	1,111	2,041	1,377	1,468
Barberton	36	116	151	38	141	208	313	247	251
Cuyahoga Falls	509	107	426	443	234	597	990	*	569
Munroe Falls	4	12	33	17	23	9	9	5	18
Ravenna	13	3	35	35	50	*	35	*	38
Silver Lake	0	3	7	9	42	36	75	75	69
Wadsworth	20	22	99	*	*	*	*	*	102
Total	1,214	1,112	1,804	1,546	1,642	1,961	3,463	1,704	2,515
ALBANY, N. Y.	0	11	108	449	419	216	949	339	608
Cohoes	0	2	5	15	29	*	23	20	44
Glenville (UP)	*	*	*	*	*	*	265	*	233
Green Island	0	0	0	0	1	0	2	0	4
Niskayuna	0	*	65	108	101	113	141	108	131
Rensselaer	0	2	6	7	34	29	32	14	20
Rotterdam	*	*	148	117	342	605	585	308	221
Schaghticoke	0	0	2	0	3	4	2	1	4
Schenectady	0	5	93	102	184	899	252	221	194
Scotia	1	10	12	7	11	8	13	6	26
Troy	10	0	209	26	3	*	193	*	447
Valley Falls	*	*	0	1	0	0	0	6	0
Total	11	30	648	832	1,127	1,874	2,457	1,023	1,932
ALLENTOWN, PA.	451	43	186	391	428	226	486	468	629
Bethlehem	64	54	131	150	304	240	636	863	767
Catasauqua	1	2	14	2	3	9	9	4	14
Coopersburg	0	2	3	3	17	8	11	4	7
Easton	14	18	39	9	52	63	85	25	237
Emmaus	20	21	43	45	91	50	82	75	57
Fountain Hill	8	6	27	20	11	6	26	32	19
Freemansburg	0	0	5	0	3	4	9	10	6
Hellertown	*	*	14	0	51	0	14	0	0
Macungie	0	0	10	6	12	5	8	11	10
Nazareth	1	2	10	6	18	26	42	22	21
Northampton	0	3	3	17	25	28	41	21	37
North Catasauqua	*	*	*	9	10	15	20	9	14
Riegelsville	*	*	2	0	1	0	0	0	0
Slatington	6	3	1	10	12	6	8	6	5
Stockertown	0	3	4	5	7	4	0	1	0
Tatamy	*	*	0	*	9	8	4	*	*
Walnutport	4	4	6	14	8	7	20	11	13
Wilson	0	0	0	0	3	3	0	0	0
Phillipsburg, N. J.	1	1	7	10	*	27	30	40	40
Total	570	162	505	697	1,065	735	1,531	1,602	1,876
ALTOONA, PA.	0	14	32	119	100	75	117	212	99
Cresson	0	1	3	4	12	6	10	2	16
Total	0	15	35	123	112	81	127	214	115
AMARILLO, TEX.	326	554	1,072	967	1,601	1,589	2,477	2,659	2,995
ASHEVILLE, N. C.	16	55	223	260	193	664	372	204	184
ATLANTA, GA.	624	536	1,461	1,272	1,070	2,100	3,757	2,352	2,826
Avondale Estates	*	*	40	16	33	31	52	54	17
Chamblee	*	*	*	37	*	166	182	37	62
College Park	92	84	93	*	*	*	*	*	285
Decatur	*	*	18	54	*	64	233	124	95
East Point	38	108	357	265	357	*	*	*	315
Hapeville	148	52	146	134	75	*	102	71	50
Total	902	780	2,115	1,778	1,535	2,361	4,326	2,638	3,650

*Insufficient data.

	1944	1945	1946	1947	1948	1949	1950	1951	1952
ATLANTIC CITY, N. J.	1	5	8	19	25	25	597	188	32
Absecon	0	0	20	23	36	28	44	56	54
Brigantine	*	*	6	15	98	207	347	217	168
Ocean City	*	16	103	164	231	202	341	221	227
Somers Point	0	0	*	30	35	35	55	50	61
Ventnor City	0	5	32	*	*	68	62	29	30
Total	1	26	169	251	425	565	1,446	761	572
AUGUSTA, GA.	66	71	262	275	299	238	418	563	304
North Augusta	0	1	18	36	40	70	59	40	486
Total	66	72	280	311	339	308	477	603	790
AUSTIN, TEX.	181	744	2,627	1,993	2,612	1,840	2,836	1,817	1,644
BALTIMORE, MD.	1,094	719	5,045	5,383	5,951	3,982	7,771	5,863	3,917
Annapolis	36	1	13	*	*	*	*	108	149
Anne Arundel Co.	297	425	1,185	2,372	1,372	1,295	1,622	1,835	3,094
Baltimore Co. (UP)	*	*	*	3,783	4,483	*	*	*	*
Total	1,427	1,145	6,243	11,538	11,806	5,277	9,393	7,806	7,160
BEAUMONT, TEX.	241	187	559	754	1,207	952	908	704	886
Griffing Park	*	*	*	15	36	31	31	20	9
Port Arthur	100	122	168	269	294	378	424	250	239
Port Neches	13	*	36	128	115	79	10	*	*
Total	354	309	763	1,166	1,654	1,440	1,373	974	1,134
BINGHAMTON, N. Y.	3	33	122	138	140	143	171	111	103
Endicott	9	29	97	46	37	28	48	30	28
Johnson City	9	20	37	73	96	154	93	60	54
Total	21	82	256	257	273	325	312	201	185
BIRMINGHAM, ALA.	127	357	1,907	2,389	1,808	4,195	3,519	2,406	1,659
Bessemer	67	105	156	276	135	164	266	*	135
Fairfield	0	0	25	*	48	*	*	28	62
Homewood	1	2	*	*	*	*	376	172	236
Irondale	7	10	40	26	19	18	18	35	14
Tarrant City	5	23	60	51	*	*	*	17	34
Total	207	497	2,188	2,742	2,010	4,375	4,179	2,658	2,140
BOSTON, MASS.	0	48	2,965	1,483	2,089	1,549	1,318	3,283	2,956
Arlington	1	23	136	244	272	386	258	309	238
Avon	*	*	*	*	*	30	19	20	24
Bedford	*	*	*	*	*	63	68	79	291
Belmont	1	5	38	82	70	204	199	112	104
Beverly	1	37	132	143	192	288	361	243	175
Braintree	1	5	132	172	200	230	370	201	205
Bridgewater	0	5	21	28	52	39	29	29	50
Brockton	0	21	127	168	138	199	170	247	244
Brookline	0	2	567	117	260	566	193	128	93
Burlington	*	*	*	40	49	61	53	79	125
Cambridge	2	101	264	57	107	701	56	221	186
Canton	0	12	*	*	22	39	180	77	189
Chelsea	0	3	14	7	76	10	149	27	25
Cohasset	*	*	6	*	32	17	12	*	56
Concord	0	3	25	9	*	59	68	154	102
Danvers	*	*	*	*	*	84	68	190	197
Dedham	1	15	75	128	123	291	234	149	222
Dover	0	*	*	5	*	17	11	22	23
Everett	0	3	11	38	28	23	78	93	59
Framingham	1	29	204	174	192	247	254	322	284
Gloucester	0	5	103	74	58	194	203	61	73
Hingham	0	11	86	57	80	77	107	128	159

	1944	1945	1946	1947	1948	1949	1950	1951	1952
BOSTON, MASS. (cont.)									
Hull	*	*	*	*	*	149	67	63	57
Lexington	1	17	178	207	283	222	456	291	357
Lincoln	*	*	*	*	*	48	29	41	39
Lynn	1	11	68	124	182	422	585	499	278
Lynnfield	0	*	*	*	88	58	99	91	100
Malden	1	4	82	82	81	186	164	80	328
Mansfield	*	*	*	*	*	29	38	24	37
Marblehead	1	11	61	95	85	130	241	147	145
Medford	1	5	215	77	118	92	157	120	143
Melrose	0	2	42	106	96	95	162	109	103
Milton	0	19	81	107	129	127	229	151	150
Nahant	*	*	14	13	24	44	23	18	21
Natick	1	19	177	270	305	502	520	399	388
Needham	0	14	177	201	212	369	367	289	291
Newton	1	90	296	385	820	355	735	484	465
North Reading	*	*	*	*	*	84	69	58	96
Norwood	0	4	40	60	82	250	443	258	279
Peabody	0	7	112	129	183	299	368	386	223
Quincy	0	36	130	324	278	651	332	404	237
Randolph	*	*	*	*	*	95	136	93	131
Reading	1	19	92	130	164	134	231	153	130
Revere	1	5	41	64	103	165	277	357	231
Salem	0	6	18	46	142	262	84	85	58
Saugus	4	21	47	86	127	111	124	101	113
Scituate	*	*	110	154	*	123	200	122	107
Sharon	0	10	27	31	60	60	83	203	174
Somerville	0	0	2	63	3	246	25	6	5
Stoneham	0	2	141	130	107	126	117	128	124
Sudbury	*	*	*	*	*	32	46	38	49
Swampscott	0	1	11	36	42	83	141	83	65
Wakefield	0	30	*	*	124	183	280	156	146
Walpole	2	5	37	69	121	116	164	113	141
Waltham	0	29	273	134	421	172	359	349	479
Watertown	0	25	89	433	76	202	83	120	165
Wayland	*	*	*	*	*	63	116	151	141
Wellesley	2	37	84	195	151	151	401	172	226
Wenham	0	0	6	7	17	26	33	25	29
West Bridgewater	*	*	*	*	*	36	29	27	28
Weston	*	*	*	*	*	26	98	96	67
Westwood	0	13	76	97	99	161	187	158	116
Weymouth	5	24	132	262	322	490	855	412	510
Wilmington	*	*	*	*	*	37	72	140	143
Winchester	0	19	49	111	126	102	156	176	219
Winthrop	1	2	25	25	35	105	46	46	43
Woburn	3	6	49	101	109	178	195	265	322
Total	34	821	7,888	7,380	9,355	12,971	14,080	13,861	13,779
BRIDGEPORT, CONN.	38	50	207	331	343	617	505	277	478
Easton	0	7	0	46	43	22	43	43	39
Fairfield	41	35	102	*	538	353	648	500	544
Shelton	*	*	*	*	*	55	21	*	51
Stratford	27	28	207	422	355	286	605	710	381
Trumbull	2	22	126	216	212	142	343	328	301
Westport	*	*	162	*	167	144	325	228	263
Total	108	142	804	1,015	1,658	1,619	2,490	2,086	2,057
BUFFALO, N. Y.	121	149	271	533	631	873	1,366	901	1,086
Amherst (UP)	6	190	495	1,030	788	898	1,062	658	877
Blasdell	0	5	33	53	45	54	35	16	25
Cheektowaga (UP)	*	21	308	427	537	716	1,479	1,079	*
Depew	5	7	29	21	*	*	*	85	130

*Insufficient data.

	1944	1945	1946	1947	1948	1949	1950	1951	1952
BUFFALO, N. Y. (cont.)									
East Aurora	0	3	54	39	32	23	54	46	51
Grand Island	42	*	79	56	75	165	145	77	93
Hamburg	3	14	63	78	84	59	90	54	99
Kenmore	30	25	29	59	59	99	91	73	78
Lackawanna	4	10	37	75	76	76	111	*	110
Lancaster	2	9	46	102	149	46	98	51	68
Lancaster Town (UP)	1	*	88	117	139	121	79	58	64
Lewiston Town (UP)	*	15	53	84	102	76	136	132	127
Niagara	*	*	22	57	*	*	56	32	46
Niagara Falls	1	62	248	411	590	187	709	348	586
North Tonawanda	25	15	112	151	205	190	269	225	214
Orchard Park	14	5	*	*	35	*	*	43	36
Orchard Park Town (UP)	*	15	87	78	88	95	147	123	149
Sloan	1	10	*	*	*	*	37	19	33
Tonawanda	1	4	20	35	142	52	*	118	138
Tonawanda Town (UP)	1	127	538	1,064	829	1,287	1,491	1,329	1,866
West Seneca	*	7	*	*	232	203	343	335	390
Williamsville	5	9	32	74	42	58	89	64	76
Total	262	702	2,644	4,544	4,880	5,278	7,687	5,866	6,342
CANTON, OHIO	63	128	364	356	330	350	513	492	332
Alliance	83	10	133	30	94	43	*	*	104
Massillon	31	65	211	141	115	85	143	133	198
North Canton	17	1	26	64	55	40	132	79	73
Total	194	204	734	591	594	518	788	704	707
CEDAR RAPIDS, IOWA	146	149	545	315	415	351	858	653	559
Marion	0	14	48	56	47	41	78	72	58
Robins	1	*	0	*	*	*	2	4	1
Total	147	163	593	371	462	392	938	729	618
CHARLESTON, S. C.	13	34	44	59	123	148	69	59	112
CHARLESTON, W. VA.	5	66	182	335	885	294	592	359	781
Dunbar	6	64	62	*	131	95	141	112	70
South Charleston	6	46	208	203	177	128	168	137	103
Total	17	176	452	538	1,193	517	901	608	954
CHARLOTTE, N. C.	2	200	1,118	1,359	1,204	2,522	3,046	1,330	1,369
CHATTANOOGA, TENN.	11	145	395	453	345	442	422	781	283
Signal Mountain	1	*	19	*	27	25	25	10	17
Total	12	145	414	453	372	467	447	791	300
CHICAGO, ILL.	3,826	4,257	4,890	5,661	6,179	9,445	14,001	10,562	8,986
Addison	*	*	*	*	*	20	32	26	34
Alsip	0	0	33	47	28	22	15	21	22
Arlington Heights	0	100	152	220	201	220	*	330	362
Bannockburn	*	*	*	*	*	6	8	3	2
Barrington	0	0	*	26	38	32	66	49	50
Bellwood	9	223	140	*	*	283	324	301	277
Bensenville	43	69	33	36	*	47	52	86	62
Berkeley	50	13	*	*	*	33	44	18	*
Berwyn	91	141	168	118	122	103	231	169	224
Blue Island	2	15	54	16	31	56	62	64	61
Broadview	131	78	83	76	55	58	152	103	*
Brookfield	91	57	273	176	138	217	278	158	193
Burnham	27	0	0	38	6	27	23	8	5
Calumet	15	85	47	*	*	219	384	250	97
Calumet Park	*	*	*	*	*	8	9	86	96
Chicago Heights	59	35	41	*	*	79	59	75	117

	1944	1945	1946	1947	1948	1949	1950	1951	1952
CHICAGO, ILL. (cont.)									
Chicago Ridge	1	2	10	*	*	11	25	51	35
Cicero	191	223	53	151	153	40	*	*	115
Clarendon Hills	1	10	*	*	69	74	105	81	94
Crestwood	*	*	*	*	*	9	9	6	6
Crete	0	8	30	16	23	21	44	*	43
Deerfield	0	1	23	*	*	90	138	105	100
Des Plaines	242	94	133	134	169	229	387	*	840
Dixmoor	*	*	*	*	*	5	22	5	4
Dolton	59	42	127	157	62	129	132	36	36
Downers Grove	2	11	51	169	182	149	332	227	225
East Hazel Crest	0	*	*	*	*	*	4	7	3
Elmhurst	25	17	167	616	288	408	484	518	402
Elmwood Park	10	96	61	*	186	182	363	230	107
Evanston	31	159	111	392	147	285	202	319	286
Evergreen Park	*	116	*	163	210	182	375	336	298
Flossmoor	0	0	*	*	*	46	62	80	87
Forest Park	16	2	14	21	26	10	20	13	11
Forest View	*	*	*	*	*	9	10	10	24
Franklin Park	265	232	374	*	*	259	374	189	*
Glencoe	0	2	15	21	58	44	91	92	109
Glen Ellyn	1	7	32	61	115	91	118	200	175
Glenview	11	66	107	146	161	211	357	440	370
Glenwood	*	*	*	*	*	4	6	2	0
Golf	*	*	2	3	3	3	6	5	2
Harvey	109	58	39	57	*	86	93	148	154
Hazel Crest	0	3	17	55	68	33	*	98	67
Highland Park	1	23	113	158	179	155	261	191	185
Highwood	0	7	*	*	*	4	6	17	20
Hillside	0	12	62	56	66	27	*	43	111
Hinsdale	0	4	22	99	83	90	194	121	113
Homewood	1	18	45	*	*	135	733	404	291
Itasca	0	8	*	*	*	47	72	44	31
Justice	0	0	8	31	28	40	240	*	33
Kenilworth	0	2	7	15	13	12	20	11	8
La Grange	18	71	50	70	85	66	152	153	142
La Grange Park	0	78	4	*	*	124	346	186	174
Lake Bluff	0	1	*	14	27	18	19	34	38
Lake Forest	1	5	48	35	22	42	65	54	73
Lansing	4	13	70	*	134	319	303	200	380
Lincolnwood	30	13	25	70	64	64	219	131	*
Lombard	0	52	118	138	59	189	364	234	341
Lyons	30	38	29	*	*	38	206	98	*
McCook	*	*	*	*	*	6	2	4	2
Markham	1	3	*	*	*	21	42	19	34
Mattson	0	1	*	5	42	45	78	51	44
Maywood	0	1	31	15	18	25	40	17	48
Melrose Park	0	63	45	*	*	36	68	101	110
Midlothian	1	1	*	*	*	67	90	65	59
Morton Grove	10	11	61	50	46	186	262	206	232
Mount Prospect	0	35	144	146	109	145	280	140	202
Naperville	5	17	87	59	72	53	87	117	98
Niles	3	41	23	*	*	240	135	161	332
Northbrook	10	8	69	152	102	149	230	107	118
North Chicago	4	3	8	21	56	68	34	49	43
Northfield	*	*	18	37	29	15	79	68	50
North Riverside	*	*	*	*	*	123	187	180	270
Oak Lawn	1	21	300	350	250	158	439	253	355
Oak Park	0	16	15	165	30	52	93	151	110
Palatine	21	50	*	125	25	55	*	75	159
Palos Park	0	2	11	*	*	33	32	42	31
Park Ridge	142	104	80	217	187	182	396	377	465

*Insufficient data.

	1944	1945	1946	1947	1948	1949	1950	1951	1952
CHICAGO, ILL. (cont.)									
Posen	2	8	7	14	18	26	21	24	27
Richton Park	0	5	*	*	*	10	22	9	8
Riverdale	91	55	127	86	86	135	193	168	283
River Forest	0	46	20	91	145	86	166	117	77
River Grove	15	15	32	80	127	134	181	132	130
Riverside	10	26	34	67	51	39	81	44	40
Robbins	*	*	*	*	*	103	31	26	*
Schiller Park	0	3	44	66	19	46	45	219	34
Skokie	0	125	194	241	489	716	1,077	750	981
South Chicago Heights	1	0	3	*	*	3	12	25	34
South Holland	0	1	16	27	*	27	18	31	53
Steger	0	0	*	50	53	24	30	31	39
Stickney	43	30	*	*	*	53	47	167	139
Stickney Twp. (UP)	*	*	*	*	*	*	1,127	662	752
Stone Park	*	*	*	*	*	9	9	10	*
Summit	1	5	21	58	*	68	42	36	67
Thornton	0	2	*	*	*	6	*	*	15
Tinley Park	2	6	0	70	*	182	44	49	64
Villa Park	2	16	46	69	107	199	250	272	199
Waukegan	48	72	157	102	165	266	365	371	665
Westchester	70	111	*	*	*	172	231	356	456
Western Springs	18	31	49	57	61	75	107	84	124
Westmont	*	15	*	28	41	4	57	84	94
Wheaton	3	13	147	179	170	248	311	301	368
Wheeling	0	1	7	*	*	7	*	9	14
Willow Springs	0	0	*	*	*	22	26	40	32
Wilmette	0	26	106	99	87	128	152	154	187
Winnetka	0	7	45	26	57	44	80	67	49
Wood Dale	*	12	*	*	*	29	23	32	*
Worth	2	5	*	*	*	46	132	99	106
(In Indiana)									
East Chicago	40	22	27	50	43	31	*	33	150
East Gary	6	8	55	64	*	*	*	*	82
Gary	337	315	678	1,183	1,067	1,764	1,142	1,252	1,222
Griffith	2	4	83	70	67	92	99	127	104
Hammond	164	227	574	718	545	702	1,052	821	810
Highland	9	16	49	110	171	*	*	*	162
Munster	11	35	38	*	42	66	119	65	88
Whiting	0	6	15	5	7	17	8	14	8
Total	6,468	8,213	11,247	14,214	14,062	22,093	32,573	26,292	26,546
CINCINNATI, OHIO	9	442	1,554	1,152	1,307	1,090	2,349	3,795	1,362
Anderson Twp. (UP)	0	49	132	148	116	93	163	*	164
Arlington Heights	0	0	5	7	3	2	4	2	2
Cheviot	0	5	13	77	120	63	108	93	40
Cleves	1	0	0	23	16	13	19	7	11
Colerain Twp.	1	16	68	84	168	195	294	295	290
Columbia Twp. (UP)	2	61	341	179	94	80	66	59	104
Deer Park	0	49	97	122	51	103	42	26	91
Delhi Twp.	1	20	87	68	72	95	146	96	96
Elmwood Place	0	0	0	6	1	4	4	3	0
Glendale	0	1	4	15	6	10	15	13	24
Green Twp. (UP)	12	76	242	355	354	319	469	537	601
Lockland	3	6	18	24	9	6	17	29	2
Loveland	0	0	0	0	12	5	5	16	40
Madeira	0	2	17	41	97	67	107	178	171
Miami Twp. (UP)Hamilton Co.	0	9	16	28	33	20	48	46	41
Milford	0	0	0	0	1	0	0	0	29
Montgomery	0	2	2	0	12	15	21	12	27
Mount Healthy	0	23	60	117	55	57	80	27	24
Newtown	0	2	13	15	6	5	3	10	6

	1944	1945	1946	1947	1948	1949	1950	1951	1952
CINCINNATI, OHIO (cont.)									
North College Hill	0	17	144	134	142	171	249	224	141
Norwood	0	0	62	11	47	9	45	39	27
Reading	0	10	38	81	50	31	101	30	199
St. Bernard	0	0	12	28	44	4	26	26	31
Sharonville	0	1	16	8	2	1	32	14	3
Silverton	0	33	55	71	80	60	157	34	106
Springfield Twp. (UP)	144	82	182	257	327	165	230	323	225
Sycamore Twp. (UP)	21	125	248	424	406	188	325	700	433
Symmes Twp. (UP)	2	2	5	23	19	11	14	32	37
Terrace Park	0	0	9	14	14	19	23	18	18
Wyoming	28	25	30	38	34	34	78	85	59
(In Kentucky)									
Bellevue	0	0	16	43	17	15	*	*	10
Dayton	0	0	10	*	14	11	29	*	2
Florence	0	3	22	20	45	28	43	37	61
Fort Mitchell	0	0	0	0	0	4	2	0	1
Fort Thomas	2	1	41	77	90	47	121	104	112
Lookout Heights	0	12	11	2	39	4	1	0	2
Newport	0	6	6	12	25	*	*	12	38
South Fort Mitchell	0	28	16	45	68	25	*	*	23
Southgate	1	0	*	6	8	9	8	4	5
Woodlawn	0	0	2	0	0	11	3	2	*
Total	227	1,108	3,594	3,755	4,004	3,089	5,447	6,928	4,658
CLEVELAND, OHIO	1,803	881	1,536	2,061	1,032	2,194	2,719	1,683	2,567
Bay	4	71	215	103	134	252	375	209	204
Beachwood	*	7	0	*	72	91	*	165	91
Bedford	4	17	36	*	113	191	198	118	126
Berea	15	11	*	*	*	*	151	119	*
Brecksville	1	13	19	33	47	54	65	88	70
Brooklyn Heights	*	*	*	18	34	31	65	27	9
Brooklyn Village	63	*	*	35	95	102	251	135	79
Chagrin Falls	1	0	5	5	*	16	13	13	14
Cleveland Heights	49	236	99	181	138	205	280	281	259
East Cleveland	129	19	187	26	9	36	63	13	55
Euclid	898	141	406	563	751	1,210	1,208	1,038	834
Fairview	1	69	*	*	400	337	375	188	101
Garfield Heights	122	109	270	167	400	243	501	448	604
Independence	3	23	47	77	88	79	126	111	113
Lakeline	0	0	0	1	1	4	0	3	0
Lakewood	14	31	129	78	30	53	379	46	291
Lyndhurst	117	95	270	231	270	301	349	259	286
Maple Heights	66	39	300	510	501	393	725	681	390
Mayfield Heights	1	16	132	158	*	408	454	443	146
Mentor	0	4	21	46	20	22	29	34	49
Newburgh Heights	0	1	3	*	3	0	4	*	3
North Olmsted	7	45	123	*	254	188	*	*	200
North Royalton	30	24	53	*	*	*	75	92	90
Parma	60	42	335	621	723	1,516	2,079	1,659	2,168
Parma Heights	0	92	*	*	125	196	600	370	250
Rocky River	26	104	149	265	136	130	206	235	162
Seven Hills	2	12	71	38	55	76	129	81	67
Shaker Heights	167	257	337	294	98	341	423	402	530
Solon	5	25	16	48	68	53	143	116	128
South Euclid	28	215	225	*	488	494	801	583	531
Strongsville	5	19	50	59	70	46	*	89	*
University Heights	12	210	112	135	129	142	224	114	166
Wickliffe	2	13	61	*	48	*	*	194	278
Willoughby Twp. (UP)	2	*	321	52	*	76	138	128	93
Total	3,637	2,841	5,528	5,805	6,332	9,480	13,148	10,165	10,954

	1944	1945	1946	1947	1948	1949	1950	1951	1952
COLUMBIA, S. C.	7	140	272	577	448	561	552	909	548
Cayce	*	2	*	4	3	*	46	*	*
Eau Claire	4	4	92	60	142	112	133	*	*
Total	11	146	364	641	593	673	731	909	548
COLUMBUS, GA.	182	145	120	203	211	525	596	981	268
COLUMBUS, OHIO	69	498	1,702	1,977	1,991	2,619	4,549	1,811	1,693
Bexley	12	25	78	103	124	99	162	119	113
Gahanna	0	*	3	*	*	*	12	13	4
Grandview Heights	0	26	20	38	17	21	*	17	*
Upper Arlington	0	61	72	193	132	159	505	276	252
Westerville	1	9	23	14	13	13	19	15	37
Worthington	0	0	*	20	32	23	54	36	35
Total	82	619	1,898	2,345	2,309	2,934	5,301	2,287	2,134
CORPUS CHRISTI, TEX.	377	523	1,132	1,715	1,103	1,524	2,468	1,471	1,790
DALLAS, TEX.	1,501	1,471	5,053	7,736	5,971	6,309	12,199	6,257	8,281
Cockrell Hill	*	*	*	45	36	34	35	45	*
Grand Prairie	*	*	*	*	144	388	*	134	725
Highland Park	64	32	32	20	51	47	280	238	51
Irving	0	13	*	*	*	43	131	102	198
Richardson	*	11	47	82	51	93	101	40	96
University Park	3	210	252	401	264	232	317	87	144
Total	1,568	1,737	5,384	8,284	6,517	7,146	13,063	6,903	9,495
DAVENPORT, IOWA	36	138	293	309	310	251	552	436	472
Bettendorf	2	7	*	*	118	96	179	142	126
(In Illinois)									
East Moline	0	4	23	39	32	41	54	70	144
Moline	0	16	89	563	162	112	249	198	161
Port Byron	8	*	*	*	6	*	8	8	8
Rock Island	20	70	247	347	190	167	229	290	230
Silvis	0	2	4	7	10	9	25	13	7
Total	66	237	656	1,265	828	676	1,296	1,157	1,148
DAYTON, OHIO	391	677	710	1,146	705	1,037	1,743	1,141	728
Miamisburg	6	7	17	41	*	73	90	94	43
Oakwood	53	58	16	61	93	90	149	70	28
Total	450	742	743	1,248	798	1,200	1,982	1,305	799
DECATUR, ILL.	234	50	242	246	221	298	389	254	181
DENVER, COLO.	565	2,494	5,081	3,040	3,048	3,961	7,071	4,976	5,855
Arapahoe Co. (UP)	*	*	*	*	*	*	488	*	1,557
Arvada	0	6	53	31	49	12	17	52	311
Aurora	13	*	*	*	*	821	1,152	511	584
Edgewater	1	55	58	*	*	*	20	77	51
Englewood	0	*	*	*	242	309	439	318	363
Golden	0	0	97	*	*	46	60	*	43
Littleton	7	20	42	31	53	65	101	54	*
Mountain View	*	0	12	*	2	5	6	1	4
Jefferson Co. (UP)	*	*	*	327	*	841	1,223	1,075	1,279
Total	586	2,575	5,343	3,429	3,394	6,060	10,577	7,064	10,047
DES MOINES, IOWA	15	121	1,176	958	942	1,261	1,665	858	747
Urbandale	1	1	21	32	36	13	31	47	53
West Des Moines	0	5	126	81	55	*	87	30	93
Total	16	127	1,323	1,071	1,033	1,274	1,783	935	893

*Insufficient data.

	1944	1945	1946	1947	1948	1949	1950	1951	1952
DETROIT, MICH.	4,165	4,135	8,283	10,962	7,228	13,335	13,565	6,711	5,200
Allen Park	15	100	230	127	318	466	1,963	855	1,127
Berkley	40	71	442	649	271	324	526	259	229
Birmingham	24	57	197	322	452	*	901	542	424
Bloomfield Hills	0	2	4	5	8	6	29	21	21
Center Line	*	*	16	94	90	53	67	81	93
Clawson	0	11	74	16	*	*	271	218	235
Dearborn	284	192	779	1,295	1,329	1,871	2,331	1,268	897
Dearborn Twp. (UP)	*	*	*	*	270	646	1,028	488	466
East Detroit	238	130	394	425	529	238	352	460	339
Ecorse	403	163	84	59	43	38	52	30	24
Farmington	0	3	8	12	7	90	86	32	21
Ferndale	41	51	246	141	176	542	384	207	188
Fraser	*	*	*	0	*	18	24	38	23
Garden City	10	14	187	117	128	*	*	320	533
Grosse Pointe	0	24	17	34	55	15	38	35	71
Grosse Pointe Farms	2	12	39	135	161	132	307	178	115
Grosse Pointe Park	0	10	23	50	81	73	194	175	91
Grosse Pointe Shores	0	2	6	11	23	7	20	20	9
Grosse Pointe Woods	2	37	98	*	*	364	610	399	268
Hamtramck	1	21	25	18	19	10	14	8	10
Highland Park	3	4	2	1	5	3	4	4	0
Huntington Woods	0	71	107	183	162	94	343	207	77
Inkster	604	463	267	*	*	*	*	*	700
Lake Angelus	1	0	1	0	0	1	7	4	2
Lincoln Park	111	65	495	587	210	2,011	1,688	787	633
Melvindale	52	20	59	*	*	206	182	145	49
Mount Clemens	1	27	61	93	64	96	274	126	169
Oak Park	2	16	280	286	391	246	802	858	1,199
Orchard Lake	0	*	*	*	4	11	9	14	15
Pleasant Ridge	0	0	10	*	11	17	28	23	13
Plymouth	0	15	41	43	23	80	103	79	83
Pontiac	190	84	348	251	217	609	686	709	186
Redford Twp.	285	114	410	458	483	911	1,558	1,576	1,597
River Rouge	228	67	132	43	*	*	*	108	*
Riverview	3	*	5	12	8	*	182	23	2
Rochester	5	16	18	38	22	25	31	35	22
Roseville	*	*	*	*	*	983	1,283	635	1,139
Royal Oak	1,539	193	623	853	808	2,156	1,771	931	948
St. Clair Shores	9	44	483	486	334	564	973	704	846
Sylvan Lake	1	1	1	12	4	10	40	19	48
Trenton Twp. (UP)	5	13	41	46	*	59	78	218	84
Utica	*	*	*	*	*	*	125	230	7
Warren Twp. (UP)	34	93	559	1,005	630	430	989	524	931
Wayne	40	2	28	*	*	*	49	92	199
Wyandotte	140	99	169	184	152	738	613	387	224
Total	8,478	6,442	15,292	19,053	14,716	27,478	34,580	20,783	19,557
DULUTH, MINN.	54	64	346	299	410	313	625	719	314
Superior, Wis.	152	10	48	41	33	47	127	51	60
Total	206	74	394	340	443	360	752	770	374
DURHAM, N. C.	2	84	313	527	562	495	621	259	811
EL PASO, TEX.	199	118	916	549	829	1,364	2,387	1,383	1,557
ERIE, PA.	69	87	420	433	596	534	1,119	1,629	699
Wesleyville	0	*	*	0	1	0	0	0	*
Total	69	87	420	433	597	534	1,119	1,629	699
EVANSVILLE, IND.	348	98	313	775	398	419	718	476	356

*Insufficient data.

	1944	1945	1946	1947	1948	1949	1950	1951	1952
FALL RIVER, MASS.	1	15	64	116	130	301	425	447	99
Acushnet	1	0	*	*	*	37	34	43	36
Dartmouth	0	44	95	98	99	108	165	154	117
Fairhaven	*	6	*	*	*	99	102	96	101
Freetown	0	0	0	0	0	0	0	0	0
New Bedford	1	28	117	126	151	235	387	534	168
Swansea	*	30	40	98	143	107	160	114	109
Westport	*	*	*	*	*	48	59	54	56
Tiverton, R. I.	0	8	42	60	35	32	75	74	70
Total	3	131	358	498	558	967	1,407	1,516	756
FLINT, MICH.	278	243	698	770	658	958	2,015	1,035	1,356
FORT WAYNE, IND.	118	139	656	851	599	756	1,231	782	580
New Haven	5	17	17	*	27	15	18	15	10
Total	123	156	673	851	626	771	1,249	797	590
FORT WORTH, TEX.	1,133	1,551	3,648	4,493	3,231	4,131	7,131	4,499	6,488
Arlington	27	63	79	*	*	*	263	540	*
Total	1,160	1,614	3,727	4,493	3,231	4,131	7,394	5,039	6,488
FRESNO, CALIF.	206	235	700	748	764	1,270	1,757	1,312	856
GALVESTON, TEX.	164	98	280	153	312	323	297	159	387
Texas City	208	55	102	372	428	96	187	272	395
Total	372	153	382	525	740	419	484	431	782
GRAND RAPIDS, MICH.	211	331	602	640	784	697	1,512	703	370
East Grand Rapids	8	22	88	120	85	124	213	200	113
Grandville	0	1	4	10	20	30	54	36	24
Wyoming Twp.	*	*	*	520	411	671	905	641	467
Total	219	354	694	1,290	1,300	1,522	2,684	1,580	974
GREENSBORO, N. C.	18	149	413	1,160	862	1,116	1,039	1,693	845
Hamilton Lakes	0	0	*	25	52	56	82	*	48
Total	18	149	413	1,185	914	1,172	1,121	1,693	893
HAMILTON, OHIO	2	44	204	618	217	356	472	398	520
Middletown	12	17	216	154	431	147	304	172	119
Monroe	*	*	1	0	5	2	*	*	*
New Miami	*	*	*	7	17	30	55	1	6
Total	14	61	421	779	670	535	831	571	645
HARRISBURG, PA.	81	90	402	172	354	478	392	742	165
Camp Hill	0	0	17	133	174	115	59	50	7
Derry Twp.	*	*	17	51	*	*	101	123	100
Highspire	0	0	18	14	13	14	14	8	13
Hummelstown	1	3	10	36	33	18	15	17	40
Lemoyne	*	*	0	0	0	0	0	0	6
Mechanicsburg	1	2	22	23	40	25	22	22	92
Middletown	26	6	51	22	34	34	134	62	38
New Cumberland	4	12	39	51	64	50	140	142	55
Paxtang	0	0	17	2	4	4	8	2	7
Penbrook	0	3	3	9	12	24	18	14	33
Royalton	0	0	0	2	3	3	1	1	0
Shiremanstown	*	*	3	7	8	4	6	9	9
Steelton	0	4	4	6	10	11	13	27	15
Swatara Twp.	*	*	97	44	*	*	173	170	223
Wormleysburg	0	*	2	7	7	5	19	2	2
Total	113	120	702	579	756	785	1,115	1,391	805

	1944	1945	1946	1947	1948	1949	1950	1951	1952
HARTFORD, CONN.	8	23	134	207	376	137	882	891	484
Berlin	*	*	*	*	32	52	81	*	*
Bloomfield	0	*	*	*	*	131	170	*	198
Bristol	13	13	108	200	183	137	220	198	219
East Hartford	1	10	48	101	79	184	548	578	1,122
Farmington	10	14	39	71	40	*	*	48	*
Glastonbury	*	10	41	64	62	80	117	130	198
Manchester	33	109	197	268	259	288	983	242	160
Meriden	8	37	81	250	296	331	397	260	278
Middletown	5	31	66	99	170	105	181	188	239
New Britain	7	34	275	194	195	145	469	346	393
Newington	25	*	*	*	161	138	267	304	224
Plainville	*	*	24	78	72	41	48	67	152
Portland	*	*	*	*	*	34	78	*	*
Rockville	0	2	21	29	21	27	34	110	55
Rocky Hill	*	*	4	24	51	71	225	38	41
South Windsor	*	*	6	17	24	35	48	48	55
West Hartford	73	101	316	567	577	446	875	673	788
Wethersfield	0	20	54	108	177	142	420	292	227
Windsor	*	*	*	*	38	234	310	*	126
Total	183	404	1,414	2,277	2,813	2,758	6,353	4,413	4,959
HOUSTON, TEX.	1,389	1,722	4,118	5,884	7,518	5,788	11,909	7,996	7,540
Baytown	*	*	*	*	*	*	327	364	268
Bellaire	0	27	452	119	609	620	1,222	735	657
Galena Park	73	11	19	*	*	*	211	71	232
Goose Creek	142	31	128	*	*	213	*	*	*
La Porte	8	13	60	115	*	*	59	30	44
Pasadena	821	98	116	*	*	*	1,036	641	1,173
Pelly	9	*	61	628	*	212	*	*	*
South Houston	22	11	79	36	146	156	*	*	75
West University Place	1	223	541	279	217	66	57	*	34
Total	2,465	2,136	5,574	7,061	8,490	7,055	14,821	9,837	10,023
HUNTINGTON, W. VA.	40	159	571	600	494	409	623	489	320
Kenova (In Kentucky)	1	17	45	23	25	*	*	*	*
Ashland	0	*	*	*	*	129	*	94	171
Raceland (In Ohio)	0	0	*	*	*	*	8	3	*
Ironton	3	24	*	*	82	29	*	103	51
Total	44	200	616	623	601	567	631	689	542
INDIANAPOLIS, IND.	431	477	1,438	2,277	1,852	2,757	3,474	1,345	1,945
Beech Grove	62	25	49	91	79	104	152	163	109
Lawrence	0	*	*	*	*	*	*	*	55
Speedway	3	5	45	190	76	74	75	64	35
Warren Park	0	2	5	8	1	14	14	25	31
Woodruff Place	0	0	*	*	*	4	*	*	4
Wynnedale	0	0	0	0	0	0	2	3	2
Total	496	509	1,537	2,566	2,008	2,953	3,717	1,600	2,181
JACKSON, MISS.	147	390	732	905	854	1,995	1,557	688	569
Terry	0	2	6	2	5	5	*	0	1
Total	147	392	738	907	859	2,000	1,557	688	570
JACKSONVILLE, FLA.	630	679	1,457	1,541	1,233	1,772	2,039	1,220	930
Neptune Beach	0	13	58	*	19	32	27	6	12
Duval Co. (UP)	*	*	*	2,211	1,525	2,791	3,470	2,735	2,996
Total	630	692	1,515	3,752	2,777	4,595	5,536	3,961	3,938

*Insufficient data.

	1944	1945	1946	1947	1948	1949	1950	1951	1952
JOHNSTOWN, PA.	2	5	47	43	65	66	62	374	55
Geistown	0	*	36	37	0	0	0	0	0
South Fork	0	0	1	0	0	2	0	0	0
Southmont	*	*	*	9	10	0	22	9	0
Summerhill	0	0	0	2	3	4	2	3	4
Westmont	1	8	64	72	49	76	118	92	87
Total	3	13	148	163	127	148	204	478	146
KALAMAZOO, MICH.	1	4	99	59	145	108	138	64	47
Galesburg	1	0	*	2	0	2	7	10	1
Kalamazoo Twp.	*	*	*	*	*	*	*	*	474
Parchment	0	1	8	6	8	15	23	23	11
Total	2	5	107	67	153	125	168	97	533
KANSAS CITY, MO.	440	268	826	924	2,000	2,364	2,913	1,894	3,101
Independence	23	39	84	76	328	388	538	363	481
North Kansas City (In Kansas)	0	8	10	145	19	26	681	4	3
Kansas City	518	117	320	304	218	359	554	481	384
Mission Twp.	5	*	434	1,084	982	1,119	2,515	1,437	1,254
Total	986	432	1,674	2,533	3,547	4,256	7,201	4,179	5,223
KNOXVILLE, TENN.	890	261	784	892	442	447	1,042	440	370
Knox County (UP)	45	98	808	826	960	*	*	*	932
Total	935	359	1,592	1,718	1,402	447	1,042	440	1,302
LANCASTER, PA.	30	55	117	306	212	104	192	103	79
Akron	*	*	*	7	5	9	9	16	11
Columbia	0	12	28	35	51	15	33	22	17
Ephrata	0	7	27	72	0	0	41	34	39
Lancaster Twp.	*	*	*	111	*	131	132	81	88
Lititz	7	11	28	23	53	27	34	28	23
Manheim Twp.	0	0	*	31	82	*	103	10	*
Washington	2	2	*	*	41	23	46	27	30
Total	39	87	200	585	444	309	590	321	287
LANSING, MICH.	30	74	316	366	333	409	756	482	516
East Lansing	0	4	43	88	52	105	145	72	24
Lansing Twp.	*	*	*	*	*	*	*	*	273
Meridian Twp.	*	*	*	*	*	*	*	*	203
Total	30	78	359	454	385	514	901	554	1,016
LINCOLN, NEBR.	126	179	434	1,152	502	622	1,233	1,303	1,417
LITTLE ROCK, ARK.	89	300	820	1,660	643	625	928	1,298	482
North Little Rock	89	63	171	520	229	*	514	342	398
Total	178	363	991	2,180	872	625	1,442	1,640	880
LOS ANGELES, CALIF.	8,580	8,590	20,556	20,578	30,861	26,606	31,128	18,939	28,106
Alhambra	52	171	941	771	1,287	590	677	440	265
Anaheim	23	59	174	*	169	518	855	349	630
Arcadia	95	391	767	836	907	566	1,176	953	552
Avalon	0	*	*	*	*	5	1	0	2
Azusa	5	48	493	512	448	238	156	109	331
Bell	62	55	140	249	342	184	266	120	177
Beverly Hills	1	44	83	226	293	182	221	186	196
Brea	2	33	42	37	32	32	198	32	112
Burbank	1,557	466	1,587	1,420	1,451	1,037	1,152	1,807	1,241
Claremont	7	30	155	55	200	79	136	114	458
Compton	591	210	1,055	1,556	1,363	881	1,424	967	700
Covina	14	36	21	50	64	107	311	166	269
Culver City	304	229	544	296	525	246	1,177	922	787

	1944	1945	1946	1947	1948	1949	1950	1951	1952
LOS ANGELES, CALIF. (cont.)									
El Monte	137	73	154	131	139	94	107	40	78
El Segundo	3	10	104	209	187	179	110	123	429
Fullerton	33	87	207	203	231	302	738	457	884
Gardena	207	142	220	233	298	241	236	170	591
Glendale	359	434	756	987	1,273	889	1,170	700	1,236
Glendora	6	14	63	60	152	62	93	86	285
Hawthorne	59	132	379	499	317	300	293	385	910
Hermosa Beach	19	43	104	224	267	124	136	123	390
Huntington Beach	50	30	119	89	73	59	110	56	31
Huntington Park	13	92	202	161	355	230	306	130	301
Inglewood	168	475	1,138	643	593	375	293	630	651
La Habra	0	14	57	*	*	296	308	465	90
La Verne	5	11	85	90	55	37	15	75	80
Long Beach	4,954	2,679	3,375	3,979	3,269	2,542	1,802	1,433	2,641
Lynwood	294	224	573	738	915	546	337	181	305
Manhattan Beach	57	144	530	774	812	483	879	774	1,030
Maywood	6	52	99	120	128	138	125	81	155
Monrovia	53	343	460	533	562	257	465	314	351
Montebello	223	255	710	453	900	409	610	296	336
Monterey Park	58	152	356	754	878	1,183	581	453	536
Newport Beach	157	365	556	717	716	399	697	569	447
Ontario	103	222	764	530	328	216	764	438	1,321
Orange	15	83	92	106	128	129	309	159	318
Palos Verdes Estates	0	8	42	49	137	73	123	198	215
Pasadena	28	381	679	1,015	1,005	1,098	1,497	1,457	750
Placentia	2	1	2	7	*	*	28	36	20
Pomona	123	290	1,040	738	619	449	451	385	1,988
Redondo Beach	215	131	572	712	788	363	635	632	1,499
San Fernando	19	27	126	92	224	135	287	97	176
San Gabriel	6	152	322	392	417	208	273	158	170
San Marino	2	59	116	173	249	147	217	140	93
Santa Ana	184	546	635	723	662	820	1,134	847	960
Santa Monica	443	364	908	1,428	1,356	916	992	724	854
Seal Beach	67	43	49	48	98	99	86	51	56
Sierra Madre	7	76	111	110	177	83	118	130	93
Signal Hill	9	42	38	52	49	48	12	10	17
South Gate	158	719	885	774	1,276	576	492	264	488
South Pasadena	5	77	312	202	277	168	385	142	208
Torrance	117	61	320	804	1,185	831	2,109	1,074	1,581
Upland	210	65	171	156	122	137	170	418	217
Vernon	0	0	0	0	0	0	0	0	0
West Covina	*	*	*	158	193	197	710	539	1,560
Whittier	111	23	212	*	*	747	1,532	*	438
Los Angeles Co. (UP)	6,595	7,458	16,175	26,441	19,559	22,186	39,292	22,871	23,042
Total	26,573	26,961	60,382	72,893	78,911	70,042	99,905	63,415	81,647
LOUISVILLE, KY.	221	302	1,490	2,665	1,380	1,373	1,662	2,818	1,229
Anchorage	0	0	*	*	5	*	8	8	*
Jefferson Co. (UP)	140	373	1,258	1,734	1,672	1,504	2,818	2,384	*
Shively	*	*	*	*	87	53	116	222	170
Strathmore Manor	0	2	5	1	0	1	4	1	1
Strathmore Village (In Indiana)	0	4	1	1	2	*	7	6	2
Jeffersonville	15	31	84	118	129	51	83	125	60
New Albany	12	34	85	*	131	95	113	118	74
Total	388	746	2,923	4,519	3,406	3,077	4,811	5,682	1,536
LOWELL, MASS.	2	3	34	82	130	99	404	225	99
Andover	1	8	56	76	112	137	130	124	119
Billerica	*	*	*	*	*	119	162	131	118
Chelmsford	*	*	*	*	*	65	147	123	117

*Insufficient data.

	1944	1945	1946	1947	1948	1949	1950	1951	1952
LOWELL, MASS. (cont.)									
Dracut	*	*	*	*	*	74	172	114	163
Haverhill	6	15	60	127	97	57	187	70	88
Lawrence	1	6	49	100	213	306	88	253	245
Merrimac	0	2	1	9	10	24	26	12	30
Methuen	3	25	128	147	212	259	255	128	99
Newburyport	1	2	10	42	20	26	64	44	61
North Andover	*	*	*	*	*	62	46	42	37
West Newbury	0	0	0	0	6	7	7	*	*
Total	14	61	338	583	800	1,235	1,688	1,266	1,176
MACON, GA.	100	11	175	147	148	190	337	290	288
MADISON, WIS.	30	220	433	646	382	687	1,163	574	648
Maple Bluff	0	4	2	4	16	6	20	9	14
Monona	*	*	*	63	40	78	100	*	127
Shorewood Hills	0	5	20	15	11	11	33	12	8
Total	30	229	455	728	449	782	1,316	595	797
MANCHESTER, N. H.	4	65	245	461	616	491	447	547	414
MEMPHIS, TENN.	727	1,145	2,145	3,414	3,461	4,316	6,665	4,023	5,151
Bartlett	*	*	*	*	3	3	0	0	9
West Memphis, Ark.	131	217	170	222	160	156	263	146	484
Total	858	1,362	2,315	3,636	3,624	4,475	6,928	4,169	5,644
MIAMI, FLA.	459	1,428	2,615	6,072	5,710	4,909	4,670	2,911	3,036
Biscayne Park	0	73	45	124	92	58	114	53	60
Coral Gables	239	254	274	1,191	578	427	644	824	584
El Portal	*	8	*	*	49	52	51	42	14
Golden Beach	*	*	*	5	16	7	19	*	10
Hialeah	22	377	677	895	676	1,588	1,572	725	1,549
Miami Beach	34	405	990	1,792	1,225	1,226	1,796	2,069	969
Miami Shores	60	98	87	143	168	193	326	241	146
Miami Springs	301	108	117	178	154	138	501	443	223
North Miami	*	*	12	*	557	1,885	1,484	371	474
North Miami Beach	*	*	*	*	97	108	208	*	1,151
Opa Locka	*	*	*	*	42	32	371	*	185
South Miami	*	5	81	197	130	158	294	229	163
Surfside	*	*	*	*	200	174	153	*	*
Dade County (UP)	*	*	*	4,970	4,298	4,874	6,549	4,052	5,807
Total	1,115	2,756	4,898	15,567	13,992	16,118	18,752	11,960	14,371
MILWAUKEE, WIS.	402	1,125	2,229	1,526	2,860	3,431	6,132	3,887	3,675
Brookfield	*	*	19	37	57	60	63	102	91
Butler	1	2	9	9	*	9	*	*	*
Cudahy	12	10	36	18	40	60	94	74	95
Fox Point	0	22	65	64	71	91	177	154	86
Greendale	0	0	3	1	3	5	0	6	4
Greenfield	*	*	*	*	*	*	*	*	411
Lake	*	*	*	127	205	211	321	340	*
Milwaukee Town	*	*	*	103	101	94	186	196	91
Pewaukee	0	1	11	6	*	*	*	*	*
River Hills	0	0	2	0	3	3	6	10	6
Shorewood	23	82	28	233	42	84	90	86	150
South Milwaukee	0	12	26	87	107	90	*	122	157
Waukesha	85	134	59	78	59	70	149	111	151
Wauwatosa	46	231	251	264	310	416	568	348	217
West Allis	119	134	277	220	256	383	352	244	185
West Milwaukee	13	16	31	17	35	12	30	17	11
Whitefish Bay	20	156	210	206	219	262	498	183	83
Total	721	1,925	3,256	2,996	4,368	5,281	8,666	5,880	5,413

	1944	1945	1946	1947	1948	1949	1950	1951	1952
MINNEAPOLIS, MINN.	183	839	1,404	1,380	1,525	2,478	2,900	1,699	1,246
Anoka	3	17	49	78	58	56	88	72	118
Bayport	0	1	13	40	16	9	14	5	17
Brooklyn Center	4	33	60	*	*	*	*	*	222
Columbia Heights	4	23	108	9	122	24	*	*	62
Crystal	*	*	*	*	*	*	*	*	399
Dellwood	0	0	2	1	5	2	3	2	0
Edina	2	76	168	157	24	68	*	369	413
Hopkins	2	59	149	85	80	234	*	100	118
Mahtomedi	0	*	22	11	*	*	4	11	12
North St. Paul	2	13	57	100	50	43	111	71	50
Osseo	5	14	28	13	22	*	*	*	*
Richfield	51	46	*	*	*	*	*	*	825
Robbinsdale	53	144	233	209	189	250	367	206	164
St. Louis Park	22	297	816	556	487	1,351	1,231	717	611
St. Paul	87	547	1,424	1,061	898	673	1,654	1,798	1,191
St. Paul Park	0	*	*	*	25	20	*	*	*
South St. Paul	51	52	185	188	*	*	*	151	204
Stillwater	*	*	15	48	40	18	31	17	16
West St. Paul	8	29	116	108	114	87	224	151	116
White Bear Twp.	*	*	*	*	*	*	*	*	173
Total	477	2,190	4,849	4,044	3,655	5,313	6,627	5,369	5,957
MOBILE, ALA.	128	299	767	688	1,012	852	1,829	639	1,112
Prichard	0	45	108	*	137	95	107	96	125
Total	128	344	875	688	1,149	947	1,936	735	1,237
MONTGOMERY, ALA.	431	420	632	965	845	2,190	2,053	845	942
NASHVILLE, TENN.	56	226	591	524	366	679	613	1,042	2,014
Belle Meade	0	9	19	*	54	51	61	23	17
Total	56	235	610	524	420	730	674	1,065	2,031
NEW HAVEN, CONN.	25	88	1,031	375	590	322	1,221	385	270
Ansonia	2	2	2	7	6	35	156	71	78
Derby	3	8	29	10	4	23	*	*	*
East Haven	22	19	49	92	101	107	193	247	271
Hamden	75	176	308	361	391	195	507	551	271
Milford	8	7	*	141	257	284	393	*	*
North Haven	*	*	*	245	205	228	296	161	154
Orange	*	*	*	*	*	*	82	*	114
Seymour	*	*	*	*	*	*	86	*	59
Wallingford	20	7	26	17	*	31	30	20	137
West Haven	1	34	107	175	135	152	376	572	269
Woodbridge	0	*	*	*	44	43	68	70	57
Total	156	341	1,552	1,423	1,733	1,420	3,408	2,077	1,680
NEW ORLEANS, LA.	3,953	1,538	844	1,143	3,445	4,368	5,523	4,128	3,802
NEW YORK CITY									
BRONX	30	486	902	979	4,751	9,373	3,698	6,599	5,237
BROOKLYN	147	1,117	4,587	1,410	3,380	11,125	6,382	2,505	5,420
MANHATTAN	80	606	14,310	4,310	3,266	7,185	4,317	2,786	1,934
QUEENS	142	1,684	6,340	8,133	12,411	15,514	23,553	12,657	8,735
RICHMOND	35	179	234	312	999	1,095	417	183	971
Amityville	1	7	50	47	46	52	114	46	71
Ardsley	0	1	41	15	12	27	43	167	88
Asharoken	1	1	2	10	7	4	11	8	7
Babylon	65	17	61	55	89	117	346	91	88
Babylon Town (UP)	1	90	468	416	731	1,210	3,053	1,409	2,228
Baxter Estates	*	*	4	15	7	4	5	6	7
Bayville	*	*	45	72	50	46	56	34	35

*Insufficient data.

	1944	1945	1946	1947	1948	1949	1950	1951	1952
NEW YORK CITY (cont.)									
Bellerose	*	*	0	2	2	3	1	0	0
Briarcliff Manor	0	1	6	22	21	1	*	90	104
Bronxville	6	2	5	20	30	9	15	19	18
Brookville	0	8	3	14	4	1	3	13	18
Cedarhurst	0	7	34	54	39	57	84	21	27
Centre Island	*	*	4	4	1	4	7	0	3
Cove Neck	0	1	2	0	0	0	0	1	7
Croton-on-Hudson	1	7	18	34	43	45	*	*	54
Dobbs Ferry	0	2	8	7	15	95	43	29	48
East Hills	*	*	7	107	31	99	292	107	21
East Rockaway	*	48	101	86	107	153	185	39	35
East Williston	0	*	37	44	23	7	36	53	30
Elmsford	0	1	16	8	0	*	*	24	18
Farmingdale	0	2	23	37	46	13	118	65	19
Floral Park	1	2	10	60	59	86	389	180	163
Flower Hill	0	*	28	71	31	46	121	58	89
Freeport	19	30	85	149	113	381	234	174	235
Garden City	0	105	46	81	201	275	226	330	367
Glen Cove	0	12	167	134	264	304	250	270	202
Great Neck	0	16	63	112	78	305	190	11	26
Great Neck Estates	0	0	2	24	29	28	35	43	16
Great Neck Plaza	0	0	322	118	139	218	0	0	1
Harrison	0	1	25	84	86	82	142	123	142
Hastings-on-Hudson	0	*	0	14	57	107	66	134	36
Hempstead	0	105	325	570	417	156	198	234	303
Hempstead Town (UP)	11	105	3,907	7,192	9,876	10,988	14,040	9,988	7,055
Hewlett Bay Park	0	0	13	3	7	6	6	4	2
Hewlett Harbor	0	*	3	6	14	48	92	34	16
Hewlett Neck	0	0	0	5	4	14	20	12	4
Hillburn	*	*	*	*	11	3	*	3	4
Huntington Bay	0	6	7	16	8	11	17	12	25
Island Park	0	1	44	12	18	11	14	24	9
Kensington	0	0	0	2	2	11	13	3	5
Kings Point	1	*	7	20	17	54	133	91	57
Lake Success	0	6	20	48	47	68	131	80	69
Larchmont	0	0	5	29	24	13	90	13	12
Lattingtown	*	*	8	5	15	5	15	18	12
Laurel Hollow	*	*	2	0	6	4	2	4	5
Lawrence	0	1	19	34	40	64	115	49	83
Lindenhurst	*	41	132	108	192	277	573	202	780
Lloyd Harbor	1	0	8	16	32	16	231	68	29
Long Beach	1	52	379	184	227	537	632	229	244
Lynbrook	5	73	130	152	113	55	118	77	132
Malverne	0	35	176	151	131	70	178	70	56
Mamaroneck	0	7	77	5	52	11	*	*	46
Manorhaven	9	15	36	82	62	31	26	46	40
Massapequa Park	2	3	22	33	200	316	740	728	588
Matinecock	0	*	1	7	0	4	11	14	15
Mill Neck	*	*	4	2	2	3	4	6	5
Mineola	0	18	411	137	188	388	474	287	267
Mount Kisco	*	*	18	6	20	33	25	25	26
Mount Vernon	0	15	65	104	61	1,078	1,001	169	480
Munsey Park	0	*	0	35	11	5	15	10	*
Muttontown	0	*	0	2	1	1	4	2	0
New Hyde Park	0	*	197	141	111	125	281	229	147
New Rochelle	11	74	124	97	134	60	150	156	435
North Castle	0	0	37	2	58	33	52	41	60
North Hills	0	0	0	0	3	1	6	6	3
North Pelham	0	1	8	7	20	7	26	22	20
Northport	3	8	58	51	50	41	57	57	49
North Tarrytown	0	3	4	4	5	7	17	7	22

	1944	1945	1946	1947	1948	1949	1950	1951	1952
NEW YORK CITY (cont.)									
Old Brookville	0	*	9	4	3	2	6	5	5
Old Westbury	0	0	9	10	20	9	44	28	40
Ossining	1	6	37	28	132	33	85	41	67
Oyster Bay (UP)	20	92	584	857	1,694	2,378	7,622	2,986	6,819
Oyster Bay Cove	0	0	4	5	6	4	6	9	10
Peekskill	*	8	38	11	*	*	*	*	95
Pelham Manor	0	8	24	28	*	38	82	*	*
Plandome	0	0	4	8	3	4	5	6	2
Plandome Heights	0	0	13	28	9	2	4	3	4
Plandome Manor	*	*	0	4	3	3	5	13	17
Pleasantville	3	5	23	16	24	45	*	35	41
Port Chester	0	1	8	3	13	29	*	45	42
Port Washington North	0	0	3	3	3	2	1	0	3
Rockville Center	4	46	232	283	205	114	197	103	85
Roslyn	0	*	1	241	33	1	232	40	25
Roslyn Estates	0	1	3	5	12	9	33	23	11
Roslyn Harbor	0	*	5	7	3	12	38	8	3
Russell Gardens	0	0	1	12	12	3	14	15	7
Rye	0	4	23	2	*	*	*	*	57
Saddle Rock	*	*	0	0	0	2	150	20	*
Sands Point	*	*	7	9	8	12	42	38	32
Scarsdale	0	6	46	60	55	121	144	161	179
Sea Cliff	0	3	14	20	25	16	17	22	21
South Floral Park	0	0	1	6	4	10	5	2	16
South Nyack	0	4	10	8	2	10	9	8	3
Spring Valley	0	10	*	*	*	*	10	*	57
Stewart Manor	0	3	8	27	0	13	11	16	100
Tarrytown	0	0	75	9	29	*	*	*	8
Thomaston	0	0	2	6	1	3	72	10	32
Tuckahoe	0	1	0	23	11	11	3	8	9
Upper Brookville	*	*	0	3	2	6	6	9	9
Upper Nyack	0	0	3	11	9	13	25	23	15
Valley Stream	2	84	465	563	568	612	841	234	363
Westbury	0	0	555	41	119	110	252	270	302
West Haverstraw	1	0	2	8	*	*	*	38	36
White Plains	6	10	31	87	132	486	525	108	594
Williston Park	0	14	96	84	82	18	38	28	19
Woodsburgh	2	*	4	17	15	12	21	11	7
Yonkers	40	126	414	1,003	744	2,092	1,475	826	994
(In Connecticut)									
Darien	*	*	28	131	180	202	278	227	187
Greenwich	5	66	193	355	407	440	408	410	542
New Canaan	0	5	50	83	74	58	92	118	97
Norwalk	115	52	291	457	410	432	780	493	736
Stamford	0	13	100	308	443	408	1,426	968	381
(In New Jersey)									
Allendale	0	3	23	12	17	*	46	57	28
Allenhurst	0	0	1	1	1	1	3	2	4
Asbury Park	0	3	57	61	25	47	17	42	90
Avon-by-the-Sea	0	2	3	4	4	17	7	10	7
Bayonne	0	1	184	15	*	*	*	*	187
Belleville	6	68	136	410	105	143	293	107	245
Belmar	*	10	32	26	*	*	*	*	*
Bergenfield	0	61	338	215	1,197	490	512	144	219
Bernardsville	1	7	25	*	*	*	54	43	36
Bloomfield	59	136	286	67	781	75	336	112	104
Bloomingdale	*	*	*	*	*	*	32	43	24
Bogota	0	2	4	*	*	*	*	*	23
Boonton	0	4	19	8	*	*	*	*	25
Bound Brook	0	4	48	25	19	15	370	27	41
Bradley Beach	0	4	42	*	*	35	27	22	17

*Insufficient data.

	1944	1945	1946	1947	1948	1949	1950	1951	1952
NEW YORK CITY (cont.)									
Butler	0	3	12	28	29	29	37	27	47
Caldwell	2	116	13	29	17	17	27	35	26
Carlstadt	0	3	9	2	*	*	*	*	*
Carteret	42	12	54	91	50	66	86	67	55
Cedar Grove Twp.	*	*	*	104	162	269	369	163	167
Chatham	*	*	126	21	*	*	133	96	155
Chatham Twp.	0	0	31	42	28	66	137	100	76
Clark Twp.	*	*	*	*	*	152	420	352	139
Cliffside Park	*	6	46	30	*	*	*	*	48
Clifton	4	141	525	1,067	895	1,474	1,815	536	752
Closter	6	3	11	7	*	49	*	72	*
Cranford Twp.	12	56	224	186	124	95	291	245	191
Cresskill	0	2	19	68	116	128	292	123	96
Deal	0	6	1	14	12	15	*	*	*
Denville Twp.	0	6	66	95	89	156	231	84	59
Dumont	0	92	166	294	256	340	86	69	112
Dunellen	2	8	7	20	57	41	35	38	34
East Brunswick Twp.	1	20	94	131	130	121	416	116	*
East Newark	0	0	*	*	0	0	0	0	0
East Orange	0	2	284	29	*	*	*	*	36
East Paterson	0	116	137	797	687	*	*	*	*
East Rutherford	1	1	20	12	16	22	17	10	14
Eatontown	8	15	21	*	*	*	*	*	24
Edgewater	0	0	1	20	3	7	23	1	3
Elizabeth	0	13	126	717	21	544	767	212	137
Emerson	1	3	*	*	*	49	99	*	103
Englewood	2	6	131	492	352	157	205	85	135
Essex Fells	0	1	5	9	14	15	20	15	21
Fair Haven	*	*	*	*	67	67	206	74	53
Fair Lawn	2	108	420	705	867	571	1,051	265	159
Fairview	0	7	19	28	34	23	*	19	*
Fanwood	0	48	61	19	26	43	132	149	196
Fort Lee	1	12	46	70	104	1,421	589	401	408
Franklin Lakes	5	*	13	*	*	*	40	17	32
Garfield	0	11	91	*	*	80	287	*	118
Garwood	0	3	10	54	11	48	45	53	31
Glen Ridge	0	0	1	6	5	8	42	30	7
Glen Rock	0	44	55	26	98	128	518	129	120
Hackensack	0	70	69	387	426	65	284	121	149
Haledon	0	0	29	23	14	22	24	20	32
Harrington Park	0	0	6	12	16	12	15	64	29
Harrison	0	0	*	0	3	3	*	*	*
Hasbrouck Heights	0	10	88	77	127	272	216	139	78
Haworth	*	0	*	*	*	14	73	92	*
Hawthorne	3	8	97	105	251	160	182	88	94
Helmetta	*	0	*	5	0	0	0	4	6
Highland Park	107	21	29	21	*	241	247	241	56
Highlands	1	7	17	*	*	*	24	*	7
Hillsdale	1	5	42	24	27	88	195	145	93
Hillside Twp.	160	34	109	173	79	100	107	98	55
Hoboken	0	0	0	*	*	*	*	*	0
Hohokus	0	2	15	24	28	36	194	120	63
Interlaken	0	0	0	0	2	5	0	2	0
Irvington	250	21	36	217	60	1,964	174	220	53
Jersey City	28	13	119	20	6	332	106	209	53
Kearny	3	15	27	*	*	*	*	*	35
Kenilworth	0	*	*	*	*	*	*	103	76
Leonia	3	60	57	182	76	181	55	40	54
Lincoln Park	0	0	13	22	28	*	*	84	13
Linden	55	87	215	320	173	240	576	279	490
Little Silver	2	8	31	*	*	112	149	87	37

	1944	1945	1946	1947	1948	1949	1950	1951	1952
NEW YORK CITY (cont.)									
Livingston Twp.	0	31	80	91	101	251	452	489	397
Lodi	0	8	61	44	*	*	*	*	*
Long Branch	26	55	42	75	197	131	176	84	76
Lyndhurst Twp.	51	7	76	148	86	63	253	80	82
Madison	0	5	54	73	147	116	236	103	194
Manasquan	2	32	55	103	92	67	90	52	49
Maplewood Twp.	1	6	17	199	133	33	44	56	55
Maywood	0	12	186	*	326	153	261	77	86
Metuchen	1	31	14	*	*	*	*	*	96
Middlesex	3	12	32	65	262	193	143	67	195
Midland Park	2	10	41	*	45	65	367	61	29
Millburn Twp.	0	19	48	121	109	118	201	158	149
Milltown	0	3	26	*	*	28	38	29	44
Monmouth Beach	0	0	0	3	10	2	*	*	23
Montclair	74	56	179	215	59	100	203	248	39
Moonachie	1	0	*	0	5	2	327	*	11
Morris Plains	0	1	13	20	*	*	*	*	43
Morristown	0	0	9	299	453	*	87	47	64
Mountain Lakes	0	1	31	51	17	22	44	38	31
Neptune Twp.	3	0	15	*	*	81	138	227	202
Newark	29	298	419	695	397	849	293	2,700	2,811
New Brunswick	9	19	58	253	159	342	194	260	158
New Milford	0	26	*	*	53	175	*	151	290
North Arlington	217	32	293	220	401	82	134	72	71
North Haledon	4	12	10	35	55	51	76	59	86
North Plainfield	14	25	92	69	67	94	305	177	70
Norwood	1	3	*	10	15	13	22	11	*
Nutley	87	78	78	105	124	116	234	194	90
Oakland	0	*	16	*	*	50	*	*	*
Old Tappan	1	*	*	*	*	15	14	35	42
Oradell	0	*	*	32	59	58	103	79	66
Orange	0	17	7	65	120	138	276	42	366
Paramus	*	*	*	*	*	*	*	*	512
Parsippany-Troy Hills Twp.	11	30	80	81	73	114	172	156	252
Passaic	88	88	33	41	33	39	158	556	171
Paterson	9	19	59	99	132	192	476	711	269
Perth Amboy	8	9	74	95	48	45	380	91	47
Piscataway Twp.	*	*	*	*	*	*	*	*	197
Plainfield	23	72	144	377	213	397	303	287	170
Pompton Lakes	2	0	*	*	86	178	450	137	209
Prospect Park	0	0	10	*	*	15	0	*	*
Rahway	0	19	53	111	227	364	430	188	144
Ramsey	1	3	22	12	*	*	*	*	*
Red Bank	6	5	5	27	267	25	29	26	7
Ridgefield	0	5	172	194	*	*	25	*	103
Ridgefield Park	0	11	7	*	*	*	*	*	21
Ridgewood	2	15	116	186	219	150	827	225	111
Riverdale	0	0	17	12	4	1	62	48	50
River Edge	0	51	177	268	114	738	274	29	39
River Vale	*	*	*	*	*	*	*	*	72
Rockaway	1	8	13	17	22	16	21	20	52
Roseland	0	7	6	19	11	15	23	13	31
Roselle	10	54	68	*	105	397	301	260	145
Roselle Park	0	7	108	*	*	*	55	*	60
Rumson	1	9	32	26	50	42	87	73	68
Rutherford	1	10	110	*	110	33	506	74	92
Sayreville	*	*	*	*	*	*	*	*	181
Scotch Plains Twp.	*	*	*	188	165	231	258	224	267
Sea Girt	0	2	8	12	25	32	42	31	36
Secaucus	0	3	15	24	*	*	*	*	87
Shrewsbury	3	5	12	*	40	59	141	86	36

*Insufficient data.

	1944	1945	1946	1947	1948	1949	1950	1951	1952
NEW YORK CITY (cont.)									
South Orange	0	9	24	61	48	153	62	58	129
South Plainfield	*	*	*	*	*	*	*	*	254
South River	1	1	45	*	*	*	*	62	81
Spotswood	3	1	15	*	*	*	*	*	56
Spring Lake Heights	0	*	15	5	*	*	*	*	*
Summit	12	11	62	63	110	110	268	191	195
Teaneck Twp.	*	59	162	55	*	369	682	261	344
Tenafly	0	19	30	43	116	141	405	104	128
Totowa	0	2	14	*	53	*	*	72	85
Union City	0	0	45	*	0	26	*	*	147
Union Twp.	131	89	253	266	398	405	678	467	668
Verona	3	3	22	188	54	36	224	173	102
Waldwick	*	*	*	*	*	*	*	*	115
Wallington	2	3	8	*	*	58	80	*	29
Wanaque	8	7	26	14	*	364	143	*	*
Washington Twp.	0	*	10	15	37	28	85	*	100
Watchung	4	8	14	29	*	36	42	44	34
Wayne Twp.	*	*	77	137	209	228	765	307	429
Weehawken Twp.	0	0	5	2	4	2	15	*	*
West Caldwell	*	7	30	37	44	50	74	109	*
Westfield	0	9	76	177	137	162	402	255	254
West New York	3	3	12	5	23	9	310	286	13
West Orange	2	21	111	120	150	412	558	425	416
West Paterson	4	5	12	*	*	*	*	*	88
Westwood	*	14	57	23	56	*	*	*	58
Wood Bridge Twp.	21	56	*	453	494	534	1,242	845	953
Woodcliff Lake	0	0	16	26	13	24	30	42	52
Wood-Ridge	0	1	35	24	19	31	156	47	116
Wyckoff Twp.	*	*	*	85	120	184	293	126	140
Total	2,426	8,659	47,230	45,479	60,098	91,125	107,922	67,756	70,084
NORFOLK, VA.	136	517	276	1,419	1,936	1,519	1,704	2,579	2,462
Hampton	10	2	5	*	41	*	*	*	1,660
Newport News	12	34	24	74	62	61	80	83	102
Portsmouth	16	54	61	324	275	188	413	328	514
South Norfolk	0	13	25	*	77	*	38	111	82
Elizabeth City Co. (UP)	47	315	223	515	805	1,142	512	568	**
Total	221	935	614	2,332	3,196	2,910	2,747	3,669	4,820
OKLAHOMA CITY, OKLA.	525	719	1,453	2,031	1,094	1,026	4,124	2,419	2,102
Bethany	*	27	27	21	70	85	104	171	75
Nichols Hills	6	36	*	20	112	72	124	243	74
Total	531	782	1,480	2,072	1,276	1,183	4,352	2,833	2,251
OMAHA, NEBR. (In Iowa)	490	306	802	888	720	1,304	2,145	1,068	1,767
Carter Lake	*	*	17	1	4	0	0	6	7
Council Bluffs	32	16	107	114	107	192	373	311	291
Total	522	322	926	1,003	831	1,496	2,518	1,385	2,065
PEORIA, ILL.	1	51	262	313	340	249	550	517	190
Bartonville	0	0	21	30	8	4	6	39	14
East Peoria	5	7	63	*	48	32	47	*	*
Peoria Heights	62	6	72	*	84	80	*	*	33
Total	68	64	416	343	480	365	603	556	237
PHILADELPHIA, PA.	170	650	3,324	5,331	4,567	6,176	12,070	6,781	6,937
Abington Twp.	0	17	307	262	361	301	529	734	699
Aldan	0	2	9	34	41	5	40	25	99
Ambler	0	26	13	9	4	49	63	76	88
Aston Twp.	*	*	*	207	13	14	16	66	129

	1944	1945	1946	1947	1948	1949	1950	1951	1952
PHILADELPHIA, PA. (cont.)									
Bridgeport	0	5	8	9	16	10	36	13	13
Bristol	0	1	16	21	15	27	25	15	13
Cheltenham Twp.	24	16	34	*	136	1,956	423	338	335
Chester	2	12	355	34	74	9	418	481	22
Clifton Heights	*	*	501	30	81	1	43	0	26
Collingdale	0	4	25	27	41	366	104	0	0
Colwyn	0	5	8	0	20	15	0	1	1
Conshohocken	0	2	19	18	17	13	43	16	37
Darby	61	41	63	19	0	0	0	0	0
Darby Twp.	*	*	*	11	6	0	0	3	3
East Lansdowne	0	1	3	0	3	3	6	8	2
Easttown Twp.	*	*	*	*	79	33	29	58	121
Eddystone	0	0	24	13	6	5	51	6	3
Edgemont Twp.	*	*	*	4	3	3	14	14	13
Folcroft	*	0	18	2	26	3	140	40	125
Glenolden	*	*	30	33	38	36	48	50	111
Hatboro	114	0	42	39	109	55	244	101	142
Hatfield	0	5	25	13	16	21	18	0	0
Haverford Twp.	0	26	409	560	499	287	1,187	518	331
Jenkintown	7	1	8	3	3	6	8	6	18
Langhorne	0	*	2	6	6	10	6	6	3
Lansdale	0	12	92	45	64	59	163	139	51
Lansdowne	0	0	*	16	9	212	34	23	67
Lower Chichester Twp.	*	*	*	7	5	25	4	4	1
Lower Merion Twp.	4	247	211	354	414	295	625	438	355
Malvern	0	0	3	7	10	4	8	8	76
Marcus Hook	5	3	6	4	1	1	2	0	0
Marple Twp.	*	*	*	4	129	97	349	207	306
Media	2	4	30	15	19	12	79	39	12
Millbourne	0	*	0	0	0	0	0	0	0
Morton	*	*	18	7	0	2	12	1	91
Narberth	0	0	4	15	3	2	5	4	3
Nether Providence Twp.	*	*	*	22	0	1	89	241	76
Newtown Twp.	0	1	8	5	3	17	6	18	19
Norristown	37	3	61	31	51	108	154	51	102
North Wales	6	1	19	22	20	33	29	17	29
Norwood	0	0	0	43	6	17	12	30	12
Parkside	20	14	1	1	3	0	2	6	64
Phoenixville	7	9	14	36	82	142	53	71	112
Prospect Park	0	0	8	14	31	20	13	39	52
Radnor Twp.	*	44	101	61	170	264	514	109	121
Ridley Park	3	5	19	41	72	37	59	5	0
Ridley Twp.	*	*	*	6	383	306	354	730	405
Rockledge	*	*	6	15	8	11	36	22	26
Rose Valley	*	*	1	4	2	3	6	7	0
Royersford	16	10	11	19	11	17	22	10	10
Rutledge	2	*	*	0	0	0	3	2	3
Schwenksville	0	0	0	0	8	3	1	3	2
Sharon Hill	0	1	116	27	57	13	136	5	5
Spring City	5	*	7	18	3	2	8	2	3
Springfield Twp. (Delaware Co.)	*	*	*	94	277	456	839	275	696
Springfield Twp. (Mont. Co.)	*	*	*	*	*	91	402	337	306
Swarthmore	1	0	19	12	41	29	63	56	26
Tinicum Twp.	0	*	13	15	20	22	38	16	32
Trainer	*	5	7	3	1	3	11	2	1
Tredyffrin Twp.	*	*	*	26	164	36	79	117	129
Upland	0	0	107	3	6	14	2	108	12
Upper Chichester Twp.	*	*	*	39	12	45	67	32	29
Upper Darby	4	162	582	609	3,653	857	611	321	292
Upper Dublin Twp.	*	*	30	63	50	59	62	82	48
Upper Moreland Twp.	0	*	*	16	15	271	399	251	277

*Insufficient data.

	1944	1945	1946	1947	1948	1949	1950	1951	1952
PHILADELPHIA, PA. (cont.)									
Upper Providence (Montgomery Co.)	*	*	*	20	86	127	106	44	49
West Conshohocken	1	1	6	3	11	3	12	7	0
West Norriton Twp.	*	*	*	38	96	29	144	163	212
Whitemarsh Twp.	*	*	*	23	85	126	214	65	55
Yeadon	0	0	119	13	30	14	26	15	59
(In New Jersey)									
Audubon	0	8	17	37	29	25	28	31	113
Barrington	0	0	29	45	31	363	173	167	214
Bellmawr	*	*	*	*	*	*	*	*	170
Beverly	0	0	0	0	2	56	0	28	6
Brooklawn	0	0	2	196	0	5	8	4	3
Burlington	0	8	25	29	28	29	53	105	257
Camden	3	49	237	352	324	467	813	117	568
Clayton	1	5	*	*	*	21	*	99	*
Clementon	0	2	*	*	*	*	37	10	25
Collingswood	3	10	86	334	105	1,064	27	45	25
Delaware Twp.	*	*	*	*	*	*	*	*	182
Deptford Twp.	*	*	*	*	*	*	*	*	112
Gibbsboro	0	1	11	10	8	12	7	4	7
Glassboro	8	10	22	*	*	*	*	*	82
Haddonfield	0	0	8	20	31	67	111	100	126
Haddon Heights	0	3	10	41	116	102	187	113	102
Laurel Springs	0	0	5	2	*	18	*	8	20
Lindenwold	0	3	23	*	*	84	22	*	66
Magnolia	0	1	4	14	14	71	*	*	28
Merchantville	0	0	2	236	2	*	*	*	14
Mount Ephraim	2	1	24	36	45	238	62	46	55
Oakland	0	0	110	8	6	17	19	28	42
Paulsboro	1	4	15	11	36	93	*	*	*
Pennsauken Twp.	33	*	*	*	142	190	291	314	414
Pine Hill	0	12	24	18	17	13	20	17	28
Pitman	8	4	18	*	58	*	*	*	79
Riverside Twp.	*	*	*	28	48	19	114	18	55
Riverton	0	0	1	7	9	41	19	12	22
Runnemede	1	10	35	52	40	147	177	78	111
Somerdale	1	1	6	14	6	*	21	6	6
Washington Twp.	*	*	*	*	*	*	*	*	54
Wenonah	1	0	2	16	11	18	52	*	12
West Deptford Twp.	*	*	*	*	*	*	*	*	65
Woodbury	1	2	*	94	52	49	308	90	32
Woodbury Heights	0	1	9	7	8	8	*	6	1
Total	554	1,471	7,587	10,108	13,459	16,506	23,963	14,924	16,593
PHOENIX, ARIZ.	350	867	592	820	1,416	467	1,168	1,307	842
Glendale	48	88	42	71	78	62	85	151	163
Total	398	955	634	891	1,494	529	1,253	1,458	1,005
PITTSBURGH, PA.	213	273	860	1,757	938	1,842	3,320	2,813	2,239
Aliquippa	8	19	37	13	336	38	*	*	*
Ambridge	1	5	13	17	19	13	34	12	12
Arnold	1	4	41	49	38	19	41	17	22
Aspinwall	0	0	0	10	8	3	10	0	0
Avalon	0	0	1	15	11	65	130	19	25
Baldwin Twp.	*	*	*	*	*	272	397	612	188
Bellevue	1	0	7	19	90	19	27	89	43
Ben Avon	0	*	0	0	0	0	1	1	0
Bentleyville	0	2	7	4	21	15	15	10	0
Bethel Twp.	*	*	*	*	289	324	422	338	267
Blawnox	*	*	1	13	19	7	8	9	10
Brackenridge	0	*	16	*	*	28	*	*	*

	1944	1945	1946	1947	1948	1949	1950	1951	1952
PITTSBURGH, PA. (cont.)									
Braddock	0	0	0	3	4	1	0	0	72
Brentwood	0	37	301	121	135	195	116	68	69
California	0	0	0	0	0	0	0	0	*
Canonsburg	1	4	6	17	20	60	12	0	*
Carnegie	*	*	19	20	47	46	63	59	41
Castle Shannon	0	3	119	116	356	123	0	0	*
Centerville	0	0	0	0	0	0	0	0	0
Chalfant	2	1	1	10	15	6	5	10	4
Charleroi	0	0	1	7	20	7	10	5	5
Cheswick	0	4	19	21	17	22	39	83	50
Churchill	*	*	*	*	*	24	19	22	26
Clairton	7	14	64	59	58	32	52	75	173
Coal Center	0	0	0	5	0	0	0	0	0
Coraopolis	0	0	0	0	0	0	0	2	21
Crafton	1	6	1	7	8	155	14	11	19
Donora	15	3	8	14	14	15	12	14	5
Dormont	3	4	4	3	19	19	11	18	40
Duquesne	1	36	27	16	47	15	35	20	36
East McKeesport	0	1	8	8	12	32	25	31	19
East Pittsburgh	0	0	2	6	1	2	1	3	4
Edgewood	0	2	4	10	26	13	15	9	8
Edgeworth	0	1	1	0	0	5	20	13	15
Emsworth	34	2	8	4	16	15	29	19	21
Etna	0	0	19	1	6	6	12	8	6
Fairchance	*	*	4	3	11	3	15	14	13
Fayette City	0	0	0	0	2	0	1	0	2
Forest Hills	0	5	39	50	65	59	189	55	71
Fox Chapel	*	*	0	11	12	19	68	29	37
Glassport	2	10	42	30	49	24	41	54	35
Glenfield	0	0	0	0	3	0	0	3	5
Greensboro	0	*	3	4	3	3	2	3	1
Greensburg	1	6	15	46	38	130	268	28	46
Greentree	2	8	9	3	66	30	0	45	38
Harmar Twp.	*	*	0	38	50	26	24	7	*
Haysville	0	0	0	0	0	0	*	4	0
Heidelberg	*	0	0	4	4	1	6	7	7
Homestead	0	0	0	0	0	0	0	0	1
Indiana	0	0	10	3	93	44	69	67	47
Ingram	12	1	6	1	15	4	22	8	25
Irwin	*	*	0	0	0	0	0	0	0
Jeanette	1	13	62	66	91	69	127	127	106
Kennedy Twp.	*	*	*	*	*	*	*	64	52
Leetsdale	*	*	*	0	0	1	3	0	1
Liberty	1	4	40	46	65	66	111	118	59
McCandless Twp.	*	*	*	*	*	47	193	246	104
McDonald	0	1	6	14	8	5	3	2	4
McKeesport	4	9	36	60	71	93	155	316	200
McKees Rocks	0	0	8	15	25	20	15	24	159
Millvale	*	0	0	2	0	0	0	0	0
Monessen	0	6	24	37	63	79	209	136	99
Monongahela City	1	6	26	29	32	27	45	28	31
Mount Lebanon Twp.	0	141	299	461	288	629	475	271	110
Mount Oliver	0	0	1	3	2	12	59	18	26
Munhall	54	16	42	61	69	69	197	99	94
Neville Twp.	*	*	*	*	*	*	61	6	8
New Kensington	30	41	79	106	105	93	156	93	93
North Bellevernon	0	*	9	23	32	38	33	*	26
North Braddock	0	0	5	10	13	13	11	8	10
North Charleroi	0	0	10	4	7	5	9	7	6
North Versailles Twp.	*	*	*	*	*	*	*	127	136
Oakdale	22	0	0	1	4	5	5	3	3

	1944	1945	1946	1947	1948	1949	1950	1951	1952
PITTSBURGH, PA. (cont.)									
Oakmont	4	5	26	17	24	25	47	31	34
Penn Twp. (Allegheny Co.)	1	73	348	402	342	648	918	1,027	659
Pitcairn	0	0	5	12	10	11	22	9	8
Port Vue	5	7	119	44	12	62	262	13	*
Rankin	*	*	2	1	0	5	0	2	62
Reserve Twp.	*	*	0	0	0	0	0	0	44
Robinson Twp.	*	*	*	*	*	*	*	131	119
Roscoe	0	0	0	5	7	8	3	4	11
Ross Twp.	*	*	246	507	*	*	263	95	194
Rosslyn Farms	0	0	1	4	1	1	4	3	3
Scott Twp.	*	*	*	*	*	*	111	224	205
Scottdale	1	0	7	14	11	11	13	15	7
Sewickley	6	1	1	2	23	106	0	0	2
Sewickley Heights	0	0	2	4	4	7	1	3	3
Shaler Twp.	8	*	120	141	176	266	279	212	238
Sharpsburg	0	2	1	1	4	3	4	1	4
Smithton	0	0	4	4	2	2	1	0	2
South Heights	*	*	0	4	10	7	2	1	10
Southwest Greensburg	4	3	19	16	22	15	20	15	17
Speers	*	*	6	10	4	0	0	0	0
Springdale	1	12	18	23	37	23	57	72	51
Stockdale	1	*	1	2	2	3	0	0	1
Stowe Twp.	0	9	*	0	0	0	0	0	0
Swissvale	4	11	46	16	19	26	36	9	34
Tarentum	0	0	1	1	0	0	0	1	0
Trafford	6	2	3	13	22	4	45	36	28
Uniontown	0	6	22	40	41	76	44	45	34
Upper St. Clair Twp.	*	*	*	*	*	42	69	95	92
Verona	0	15	*	*	*	30	2	10	6
Wall	0	0	*	0	0	3	1	0	1
Washington	2	3	38	26	41	25	46	30	28
West Homestead	0	4	6	8	4	1	15	7	8
West Mifflin Borough	20	47	247	244	279	305	478	346	366
West Newton	1	0	1	1	5	0	20	25	21
West View	1	3	41	33	30	14	54	19	17
Whitaker	*	*	3	23	6	4	0	0	0
Wilkins Twp.	*	*	*	*	*	*	54	64	97
Wilkinsburg	16	36	48	86	46	96	309	100	81
Wilmerding	0	0	0	3	0	0	0	0	0
Youngwood	1	3	5	8	9	2	12	12	5
Total	500	930	3,757	5,191	5,069	6,873	10,659	9,064	7,587
PORTLAND, MAINE	44	15	104	161	155	137	232	170	137
Cape Elizabeth	*	*	*	*	*	20	40	*	37
Falmouth	*	*	*	*	*	*	50	*	47
South Portland	5	9	57	*	96	48	117	54	67
Westbrook	2	7	46	62	61	67	71	41	35
Total	51	31	207	223	312	272	510	265	323
PORTLAND, OREG.	589	710	2,434	2,275	3,075	2,968	3,824	1,721	1,880
Beaverton	7	11	62	78	47	32	74	*	*
Gresham	21	40	61	55	31	41	14	*	29
Oregon City	2	15	61	60	46	65	46	31	38
Oswego	*	*	*	*	*	37	28	37	36
West Linn	*	*	*	*	11	23	34	*	34
Vancouver, Wash.	81	50	183	140	133	163	204	125	105
Total	700	826	2,801	2,608	3,343	3,329	4,224	1,914	2,122
PROVIDENCE, R. I.	2	30	92	166	198	265	359	317	199
Central Falls	0	*	*	10	14	10	33	11	5
Cranston	25	107	354	438	410	449	628	517	488

*Insufficient data.

	1944	1945	1946	1947	1948	1949	1950	1951	1952
PROVIDENCE, R. I. (cont.)									
East Greenwich	0	*	*	*	35	42	66	*	60
East Providence	0	34	172	208	197	243	331	290	251
Johnston	1	*	57	139	142	124	136	126	126
Lincoln	*	*	*	*	*	*	123	84	84
Newport	3	7	18	32	24	52	51	75	96
North Providence	1	27	56	36	48	49	40	*	33
North Smithfield	0	*	*	*	76	60	76	92	91
Pawtucket	1	84	302	361	478	424	540	476	521
Portsmouth	1	9	*	*	*	*	*	66	108
Smithfield	4	2	*	65	*	*	*	*	*
Warren	6	9	28	*	*	35	45	22	26
Warwick	44	271	343	446	796	819	1,016	1,037	886
West Warwick	*	*	*	*	143	123	201	130	130
Woonsocket	5	36	106	151	131	103	122	133	73
(In Massachusetts)									
Attleboro	1	20	77	139	83	136	194	101	103
Franklin	*	*	*	*	*	13	27	48	33
North Attleborough	12	25	32	55	67	62	131	72	78
Seekonk	2	*	*	*	*	*	83	*	71
Total	108	661	1,637	2,246	2,842	3,009	4,202	3,597	3,462
PUEBLO, COLO.	52	149	261	318	499	467	919	691	992
Pueblo Co. (UP)	*	*	*	*	*	*	*	*	372
Total	52	149	261	318	499	467	919	691	1,364
RACINE, WIS.	214	160	270	349	201	261	600	521	501
Kenosha	130	242	206	233	388	314	557	465	477
Total	344	402	476	582	589	575	1,157	986	978
READING, PA.	4	27	119	35	52	90	134	95	82
Birdsboro	160	0	9	7	8	5	16	16	8
Kenhorst	3	*	4	16	29	30	33	32	22
Laureldale	1	4	22	16	47	47	48	19	16
Mohnton	0	1	4	2	4	9	12	4	19
Mount Penn	0	0	12	5	6	4	4	8	10
St. Lawrence	*	0	4	5	5	13	16	12	16
Shillington	4	3	14	40	35	23	47	26	28
Sinking Spring	2	0	8	28	9	6	18	10	7
Temple	1	0	5	7	7	17	17	16	9
Wernersville	1	3	4	2	2	3	12	24	9
West Lawn	*	2	1	3	6	0	7	7	7
West Leesport	0	0	0	7	2	3	0	0	2
West Reading	1	3	34	2	34	37	39	33	0
Wyomissing	0	0	3	6	21	19	45	46	38
Wyomissing Hills	0	1	13	7	7	4	33	42	41
Total	177	44	256	188	274	310	481	390	314
RICHMOND, VA.	209	1,036	1,803	1,722	943	889	1,330	969	681
ROANOKE, VA.	4	92	410	361	385	821	1,213	898	512
Salem	1	8	94	*	90	*	*	*	*
Vinton	4	1	17	25	18	13	23	9	7
Total	9	101	521	386	493	834	1,236	907	519
ROCHESTER, N. Y.	0	148	542	1,090	414	944	964	1,058	668
Brighton	0	38	213	272	386	563	300	253	209
Brockport	0	0	0	13	25	14	21	24	17
Chile	*	*	*	*	*	*	*	*	152
East Rochester	1	6	29	*	51	*	*	*	70
Gates	0	*	*	*	*	80	208	*	*
Greece	2	50	157	322	715	439	753	551	491

*Insufficient data.

	1944	1945	1946	1947	1948	1949	1950	1951	1952
ROCHESTER, N. Y. (cont.)									
Irondequoit	0	59	397	502	529	357	717	832	539
Penfield	0	13	24	42	89	103	162	95	153
Perinton (UP)	3	*	28	47	68	52	74	72	88
Pittsford	1	4	1	8	11	7	5	21	4
Pittsford Town (UP)	0	4	6	48	69	91	139	108	91
Webster	0	0	8	6	12	13	19	180	42
Webster Town (UP)	0	8	55	95	90	96	96	149	266
Total	7	330	1,460	2,445	2,459	2,759	3,458	3,343	2,790
ROCKFORD, ILL.	93	131	336	352	455	371	893	843	810
SACRAMENTO, CALIF.	6	356	1,291	1,118	1,194	998	2,047	1,152	1,035
North Sacramento	0	93	68	101	78	70	244	201	31
Total	6	449	1,359	1,219	1,272	1,068	2,291	1,353	1,066
SAGINAW, MICH.	282	77	376	402	348	352	573	433	376
Bay City	51	74	190	252	180	192	288	225	173
Essexville	2	23	51	*	*	*	*	*	*
Saginaw Twp.	*	*	*	*	*	*	*	*	201
Total	335	174	617	654	528	544	861	658	750
ST. JOSEPH, MO.	5	13	69	97	147	122	216	190	178
ST. LOUIS, MO.	42	217	1,231	814	1,339	1,576	4,145	1,633	4,535
Arbor Terrace	0	0	5	5	9	10	17	1	2
Bella Villa						2	4	14	4
Bellerive						0	3	1	2
Bel-Nor	0	6	13	1	5	15	42	28	33
Berdell Hills							0	0	0
Berkeley	*	*	99	185	165	327	737	232	374
Beverly Hills	0	2	0	4	0	*	9	7	4
Brentwood	0	12	64	93	77	55	1,467	72	70
Calverton Park	0	1	11	*	*	21	45	*	8
Charlack						1	7	7	*
Clayton	0	67	207	82	93	97	131	74	73
Country Club Hills						1	1	0	0
Crestwood						124	81	56	310
Crystal Lake Park					1	0	0	1	1
Des Peres					3	33	27	35	29
Ellisville							32	31	39
Elmdale						1	0	1	0
Ferguson	0	35	222	233	292	271	426	178	311
Flordell Hills						0	120	2	5
Florissant	0	1	48	98	134	322	496	112	498
Frontenac						4	41	54	19
Glendale	0	26	103	67	132	134	211	69	56
Glen Echo Park					0	1	3	2	0
Huntleigh Village					2	0	0	3	2
Jennings						212	208	161	257
Kirkwood	0	45	411	332	283	196	565	486	354
Ladue	0	18	48	59	115	69	202	104	138
Lakeshire						17	12	11	5
Maplewood	1	0	29	44	45	71	*	*	*
Margona					0	0	86	0	0
Northwoods	0	3	21	32	58	96	176	151	161
Oakland					9	17	19	3	3
Olivette	*	*	*	*	50	52	118	*	67
Overland					*	136	351	244	*
Pine Lawn						27	14	19	19
Richmond Heights	0	17	92	36	67	48	226	161	135
Rock Hill	1	21	74	62	62	63	89	138	*

	1944	1945	1946	1947	1948	1949	1950	1951	1952
ST. LOUIS, MO. (cont.)									
St. Ann						379	345	175	73
St. Charles	7	20	49	108	116	89	125	131	101
St. Johns						16	58	133	61
Schuermann Heights					0	0	7	0	0
Shrewsbury	0	4	56	49	60	38	122	54	62
University City	0	61	602	511	519	392	1,525	360	613
Vinita Park					12	9	6	20	6
Warson Woods	0	1	6	9	11	*	*	*	*
Webster Groves	0	33	260	187	278	429	552	325	303
St. Louis Co. (UP)	156	727	2,905	2,563	2,253	2,001	2,764	1,805	1,853
(In Illinois)									
Alton	2	43	97	138	*	122	231	53	*
Belleville	7	57	211	178	212	146	401	197	118
Dupo	0	*	25	*	*	15	27	8	18
East St. Louis	35	53	116	233	262	226	301	176	581
Edwardsville	0	4	57	44	79	78	93	74	51
Glen Carbon	0	0	0	0	0	0	0	0	0
Granite City	0	7	102	91	80	156	246	270	*
Nameoki	4	1	43	59	96	44	*	*	*
Roxanna	0	0	3	51	19	21	15	12	9
Swansea	0	0	8	29	40	36	31	33	20
Venice	2	0	8	3	7	7	2	11	155
Washington Park	0	8	58	15	24	37	*	*	*
Total	257	1,490	7,284	6,415	7,009	8,242	16,962	7,928	11,538
SALT LAKE CITY, UTAH	536	391	1,409	1,100	1,268	1,399	2,176	943	702
Bountiful	22	*	25	86	93	78	117	173	178
Midvale	16	12	53	41	62	51	76	46	55
Murray	11	29	202	87	160	102	143	134	98
Sandy	3	6	11	8	26	19	31	11	25
South Salt Lake	*	*	59	101	144	123	145	103	111
Salt Lake Co. (UP)	*	*	*	*	*	*	*	*	1,073
Total	588	438	1,759	1,423	1,753	1,772	2,688	1,410	2,242
SAN ANTONIO, TEX.	1,654	1,627	3,905	4,911	4,482	4,588	6,086	6,107	3,847
Alamo Heights	6	44	58	137	*	*	53	*	36
Terrell Hills	*	*	*	*	*	*	*	*	87
Total	1,660	1,671	3,963	5,048	4,482	4,588	6,139	6,107	3,970
SAN DIEGO, CALIF.	2,041	2,254	2,409	3,496	4,162	3,224	5,951	6,041	9,492
Chula Vista	47	79	292	282	589	445	897	377	902
Coronado	537	25	31	50	106	88	106	195	125
El Cajon	132	174	208	201	179	106	266	393	486
La Mesa	88	162	426	262	331	226	375	306	1,125
National City	73	84	79	220	199	239	429	476	429
Total	2,918	2,778	3,445	4,511	5,566	4,328	8,024	7,788	12,559
SAN FRANCISCO, CALIF.	3,103	3,675	3,112	2,938	3,951	3,851	3,548	1,694	1,872
Alameda	552	97	106	125	146	104	103	143	91
Albany	118	193	67	71	45	37	65	44	22
Antioch	1	14	160	*	125	111	106	107	452
Atherton	0	44	45	53	109	76	160	164	87
Belmont	32	58	276	159	170	210	162	186	392
Belvedere	0	*	*	*	*	26	59	28	18
Benicia	2	*	8	16	11	13	24	30	28
Berkeley	883	266	255	331	367	427	409	304	313
Burlingame	14	172	201	181	302	259	277	180	121
Concord	6	4	*	202	*	66	330	168	491
Corte Madera	2	7	19	18	34	36	78	112	97
Daly City	10	106	149	213	227	586	863	546	884
El Cerrito	78	28	*	117	*	337	407	212	336

*Insufficient data.

	1944	1945	1946	1947	1948	1949	1950	1951	1952
SAN FRANCISCO, CALIF. (cont.)									
Emeryville	41	5	2	2	12	4	1	0	7
Fairfax	*	*	*	*	40	43	30	52	32
Hayward	10	41	151	223	234	701	1,574	721	1,358
Hillsborough	1	15	51	38	85	64	121	169	106
Larkspur	14	13	34	35	13	12	82	24	71
Martinez	41	4	23	36	45	47	95	58	20
Menlo Park	0	*	*	*	210	488	720	487	356
Mill Valley	38	125	84	56	57	48	69	67	65
Oakland	932	955	1,405	1,702	1,408	1,294	1,482	1,351	1,241
Palo Alto	8	167	549	456	484	460	935	811	890
Piedmont	4	17	19	25	50	57	80	69	65
Pittsburg	0	20	199	70	142	71	242	190	463
Redwood City	42	247	452	514	679	500	1,037	1,182	745
Richmond	730	76	244	572	577	456	634	496	448
Ross	1	*	*	*	11	11	17	7	8
San Anselmo	0	52	152	155	*	31	100	47	50
San Bruno	281	70	134	215	293	119	221	186	110
San Carlos	11	383	501	517	656	301	407	223	189
San Leandro	351	204	217	235	204	130	257	332	588
San Mateo	117	454	937	1,340	1,714	1,386	1,793	855	586
San Rafael	16	56	124	184	263	171	238	220	232
South San Francisco	336	381	555	303	512	329	769	922	544
Vallejo	8	196	17	12	38	174	314	634	451
Walnut Creek	2	32	80	13	17	23	43	45	53
Alameda Co. (UP)	*	*	*	*	*	2,184	3,857	4,039	2,365
Contra Costa Co. (UP)	*	*	*	*	*	2,285	5,634	2,757	2,884
Marin Co. (UP)	*	*	*	*	*	544	1,314	1,269	713
San Mateo Co. (UP)	287	945	2,301	2,511	2,097	1,301	1,434	1,075	1,444
Solano Co. (UP)	*	*	*	*	*	186	200	185	223
Total	8,072	9,122	12,629	13,638	15,328	19,559	30,291	22,391	21,511
SAN JOSE, CALIF.	55	269	837	605	1,518	1,221	2,023	1,007	951
Mountain View	3	*	*	*	*	100	558	273	426
Santa Clara	2	53	448	133	100	158	573	297	499
Sunnyvale	2	28	99	217	216	148	290	132	885
Total	62	350	1,384	955	1,834	1,627	3,444	1,709	2,761
SAVANNAH, GA.	207	214	472	644	774	741	1,611	767	704
Savannah Beach	1	2	24	*	74	22	64	17	17
Total	208	216	496	644	848	763	1,675	784	721
SCRANTON, PA.	9	35	63	36	41	42	324	68	223
Abington Twp.	*	*	*	*	*	427	553	735	1,031
Carbondale	0	0	0	2	0	6	2	2	3
Clarks Green	*	*	*	4	28	2	0	0	0
Dalton	0	0	0	1	13	5	4	4	*
Dunmore	*	*	4	43	90	38	69	66	*
Exeter	2	1	2	11	9	4	17	0	0
Factoryville	0	3	21	16	6	3	8	4	0
Forty Fort	0	4	9	13	12	9	17	12	23
Glenburn	0	0	0	3	3	0	9	5	0
Hughestown	*	*	0	2	1	2	2	1	8
Kingston	3	10	17	43	61	53	88	71	69
Laflin	0	0	0	0	0	0	1	0	0
La Plume	0	0	0	0	0	1	6	1	8
Moosic	0	1	1	5	1	2	11	5	11
Nanticoke	*	*	4	3	2	4	0	0	0
Pittston	0	0	2	0	0	5	2	2	1
Plymouth	0	0	0	0	0	0	0	0	0
Sugar Notch	0	0	0	0	0	0	0	0	1
West Pittston	*	*	4	0	6	0	2	6	8

	1944	1945	1946	1947	1948	1949	1950	1951	1952
SCRANTON, PA. (cont.)									
Wilkes-Barre	30	39	82	47	23	12	47	19	22
Wyoming	*	*	0	0	7	11	25	17	23
Total	44	93	209	229	303	626	1,187	1,018	1,431
SEATTLE, WASH.	2,124	2,190	2,735	3,254	2,859	2,999	2,797	1,917	2,372
Bothell	0	*	6	0	15	10	12	16	14
Bremerton	20	54	34	21	72	35	73	148	704
Edmonds	*	*	*	*	*	23	48	67	69
Kirkland	12	20	55	41	*	53	24	35	50
Renton	8	7	*	*	15	49	24	21	140
Total	2,164	2,271	2,830	3,316	2,961	3,169	2,978	2,204	3,349
SHREVEPORT, LA.	73	418	1,135	1,142	1,059	1,727	3,253	1,420	940
SIOUX CITY, IOWA	5	23	188	196	380	349	656	479	446
SOUTH BEND, IND.	445	398	603	629	953	1,074	2,168	1,081	1,024
Mishawaka	22	48	233	187	505	150	182	177	234
Total	467	446	836	816	1,458	1,224	2,350	1,258	1,258
SPOKANE, WASH.	205	369	1,590	1,718	1,482	2,544	3,017	1,429	1,351
Millwood	0	6	28	59	31	10	25	38	30
Total	205	375	1,618	1,777	1,513	2,554	3,042	1,467	1,381
SPRINGFIELD, ILL.	10	39	350	342	447	232	342	308	238
Grandview	11	66	*	*	27	76	*	*	*
Total	21	105	350	342	474	308	342	308	238
SPRINGFIELD, MASS.	15	200	586	574	859	665	1,169	887	864
Agawam	*	*	*	*	141	202	225	234	183
Amherst	*	*	*	*	*	33	42	26	46
Chicopee	6	44	134	208	302	187	270	484	303
Easthampton	3	1	34	72	94	60	115	69	78
East Longmeadow	*	*	*	*	*	96	137	172	255
Granby	2	9	24	*	*	33	61	41	41
Hadley	*	*	*	*	*	13	18	13	17
Holyoke	2	24	56	130	82	74	316	112	130
Longmeadow	2	21	23	46	87	64	131	104	116
Ludlow	*	*	*	*	*	96	119	107	134
Northampton	3	30	56	78	69	96	71	128	103
South Hadley	7	33	111	226	132	135	232	130	190
Ware	0	4	3	9	20	18	15	27	30
Westfield	15	64	93	197	145	191	146	156	164
West Springfield	6	43	114	183	153	361	187	179	164
Wilbraham	*	*	*	*	*	69	90	108	87
Total	61	473	1,234	1,723	2,084	2,393	3,344	2,977	2,905
SPRINGFIELD, MO.	74	243	656	563	365	468	794	549	558
SPRINGFIELD, OHIO	117	26	226	256	241	257	517	217	478
STOCKTON, CALIF.	282	208	429	576	645	484	944	688	436
SYRACUSE, N. Y.	22	160	183	405	498	881	951	385	483
East Syracuse	10	0	1	2	5	5	*	*	6
Fayetteville	0	1	4	10	20	43	73	66	45
Liverpool	0	18	22	26	25	24	36	41	20
Manlius	2	0	0	8	3	13	20	10	19
Minoa	0	18	*	2	5	10	*	*	*
Solvay	0	0	3	26	11	15	35	52	46
Total	34	197	213	479	567	991	1,115	554	619

*Insufficient data.

	1944	1945	1946	1947	1948	1949	1950	1951	1952
TACOMA, WASH.	344	451	1,048	753	915	1,105	1,780	1,103	582
Auburn	99	22	28	31	39	47	52	90	52
Fir Crest	35	27	42	18	26	44	76	67	40
Pacific	38	27	49	4	4	8	1	4	8
Puyallup	30	55	27	33	*	339	163	70	45
Sumner	4	15	43	20	32	35	35	25	16
Total	550	597	1,237	859	1,016	1,578	2,107	1,359	743
TAMPA, FLA.	679	383	718	861	890	801	2,126	664	1,623
Gulfport	0	47	101	187	179	244	401	391	303
Port Tampa	5	15	22	6	25	14	7	14	6
St. Petersburg	38	568	1,522	2,612	2,247	2,564	3,411	2,855	3,268
Total	722	1,013	2,363	3,666	3,341	3,623	5,945	3,924	5,200
TERRE HAUTE, IND.	0	61	239	97	126	131	176	173	130
TOLEDO, OHIO	167	339	626	638	593	801	1,660	1,154	1,012
Maumee	8	10	84	66	27	91	141	138	173
Ottawa Hills	0	4	5	36	33	55	77	61	44
Rossford	0	4	7	16	19	23	34	46	25
Sylvania	1	2	10	29	26	34	39	19	34
Total	176	359	732	785	698	1,004	1,951	1,418	1,288
TOPEKA, KANS.	55	231	546	438	658	517	522	459	398
TRENTON, N. J.	1	0	51	57	156	28	59	549	125
Hamilton Twp.	*	*	*	*	259	370	263	665	957
Hightstown	0	0	7	4	9	19	33	11	31
Lawrence Twp.	*	*	*	*	*	*	*	*	136
Princeton (In Pennsylvania)	6	0	32	*	*	24	28	84	26
Lower Makefield Twp.	*	*	*	53	85	45	176	172	*
Morrisville	0	5	59	41	75	*	68	63	*
Yardley	2	1	34	15	18	4	0	5	*
Total	9	6	183	170	602	490	627	1,549	1,275
TULSA, OKLA.	267	514	982	1,087	936	1,373	1,430	740	759
Sapulpa	6	17	21	53	52	49	64	58	48
Total	273	531	1,003	1,140	988	1,422	1,494	798	807
UTICA, N. Y.	353	8	52	129	129	86	181	160	234
Frankfort Town (Inc. Frankfort Village)	0	6	13	11	19	19	30	29	*
New Hartford Town (Inc. New Hartford Village and part of New York Mills)	0	2	6	3	4	3	2	*	4
Oriskany	3	0	0	0	2	5	0	0	0
Rome	11	24	64	68	89	343	86	104	138
Whitesboro	*	*	*	*	*	*	*	*	41
Total	367	40	135	211	243	456	299	293	417
WACO, TEX.	264	366	806	809	840	1,042	2,368	1,151	956
WASHINGTON, D. C.	2,111	2,852	3,017	4,287	3,797	8,254	4,857	4,494	4,761
(In Virginia)									
Alexandria	485	21	298	528	487	1,406	595	436	712
Arlington Co.	291	454	1,453	2,481	1,909	2,468	1,926	1,646	1,285
Fairfax Co.	*	*	*	*	2,099	7,248	4,942	3,912	3,597
Falls Church (In Maryland)	*	*	*	*	*	119	147	167	83
Bethesda Area (Inc. Glen Echo and Somerset)	7	295	582	849	†	†	†	†	†

†Bethesda Area included in Montgomery Co.

	1944	1945	1946	1947	1948	1949	1950	1951	1952
WASHINGTON, D. C. (cont.)									
Cheverly	1	28	83	100	*	57	73	51	59
Greenbelt	*	*	0	0	0	0	0	0	0
Kensington	3	18	41	22	*	7	*	15	20
Montgomery Co.					3,870	4,887	6,702	4,628	4,856
Prince Georges Co.					6,290	8,142	6,800	3,830	3,829
Rockville	*	*	*	60	48	380	445	417	873
Silver Springs	107	394	1,233	3,482	‡	‡	‡	‡	‡
Takoma Park	13	42	165	181	102	§	§	§	§
Total	3,018	4,104	6,872	11,990	18,602	32,968	26,487	19,596	20,075
WATERBURY, CONN.	99	64	255	263	311	335	536	545	858
Beacon Falls	0	4	3	0	*	*	*	29	30
Naugatuck	249	9	55	80	98	79	110	*	*
Plymouth	*	*	*	0	0	0	0	0	*
Watertown	*	7	107	117	105	82	102	114	149
Wolcott	*	*	*	*	*	*	72	*	134
Total	348	84	420	460	514	496	820	688	1,171
WATERLOO, IOWA	23	151	473	285	222	298	417	402	316
Cedar Falls	3	6	*	*	47	119	164	159	157
Total	26	157	473	285	269	417	581	561	473
WHEELING, W. VA.	0	0	42	51	105	79	180	92	88
Bethany	0	0	7	3	1	4	2	0	0
McMechen	0	0	0	0	2	0	19	5	54
Moundsville	0	16	76	77	69	52	52	54	65
Wellsburg (In Ohio)	1	1	5	8	*	*	*	7	5
Martins Ferry	0	5	8	24	13	*	*	*	10
Tiltonsville	*	*	*	*	*	*	18	16	8
Total	1	22	138	163	190	135	271	174	230
WICHITA, KANS.	152	234	1,759	2,001	2,359	3,530	3,850	2,987	3,634
Eastborough	0	9	6	26	29	20	39	24	14
Total	152	243	1,765	2,027	2,388	3,550	3,889	3,011	3,648
WILMINGTON, DELA.	78	82	208	126	133	105	276	260	576
Bellefonte	0	0	10	12	11	18	16	*	13
Elsmere	0	0	474	53	172	113	51	27	38
Newark	0	17	39	37	84	27	58	467	42
Newport	0	6	7	3	*	1	7	2	*
Avondale, Pa.	0	0	1	0	1	0	0	0	2
Penns Grove, N. J.	40	2	5	*	28	14	*	*	17
Total	118	107	744	231	429	278	408	756	688

*Insufficient data.

‡Silver Springs included in Montgomery Co.

§Permits discontinued.

	1944	1945	1946	1947	1948	1949	1950	1951	1952
WINSTON-SALEM, N. C.	15	120	270	578	383	888	1,035	1,067	928
WORCESTER, MASS.	13	287	499	563	748	494	1,539	1,068	454
Auburn	0	*	*	*	*	100	292	203	215
Boylston	*	*	*	*	*	11	25	18	28
Clinton	*	*	*	*	*	36	26	41	34
Grafton	0	0	10	11	20	26	13	26	58
Holden	*	*	*	*	*	106	161	198	168
Hudson	0	5	16	31	37	20	34	41	38
Leicester	*	*	*	*	*	32	64	67	136
Marlborough	1	6	22	57	38	39	65	88	68
Northbridge	0	5	11	55	51	52	101	51	31
Paxton	*	*	*	*	27	23	31	33	42
Shrewsbury	*	25	89	74	113	133	220	178	216
Spencer	1	1	7	17	19	5	29	9	18
West Boylston	1	6	17	*	*	20	57	78	66
Total	16	335	671	808	1,053	1,097	2,657	2,099	1,572
YORK, PA.	9	35	250	130	66	18	77	59	282
North York	0	0	0	13	5	2	10	0	2
Red Lion	0	0	0	1	0	1	7	6	0
Spring Garden Twp.	*	*	*	154	116	105	162	136	152
West York	0	2	23	22	16	15	14	16	11
Yoe	*	*	*	0	3	0	0	3	0
Total	9	37	273	320	206	141	270	220	447
YOUNGSTOWN, OHIO	1	60	257	355	329	502	1,060	562	670
Austintown Twp.	*	*	*	*	*	*	*	*	265
Boardman Twp. (UP)	*	*	*	*	*	*	*	*	446
Campbell	0	0	7	24	51	30	52	62	74
Girard	0	2	29	85	53	53	48	87	96
Hubbard	*	*	*	*	39	50	41	43	129
Lowellville	0	0	1	7	4	12	16	7	10
McDonald	*	*	1	0	0	11	166	4	6
Niles	20	30	135	121	84	48	123	90	110
Struthers	0	13	3	*	*	*	*	94	104
Warren	12	82	202	295	258	244	546	315	289
Farrell, Pa.	151	3	16	15	24	33	126	155	57
Sharon, Pa.	*	18	36	16	50	92	247	191	47
Total	184	208	687	918	892	1,075	2,425	1,610	2,303